

For fishing regulation information, please refer to the NHFGD Freshwater Fishing Digest.

Contact: NHFGD Inland Fisheries Division, Concord
E-mail: fish@wildlife.nh.gov Phone: 603-271-2501

BELLAMY RESERVOIR Madbury

FISHERY: Warmwater **ACRES:** 333

TROPIC LEVEL: EUTRO

AVG. DEPTH: 10 **MAX. DEPTH:** 30

SPECIES: LMB,ECP,BBH,BC,YP

ADDITIONAL INFO: boat/motor restriction

ACCESS: (contact town)

Please contact NH Dept of Safety, Marine Patrol for info. on water body/boat/motor restrictions:
(603) 293-2037 www.nh.gov/safety


Access site to Public Waters

 Cartop


Water access data: NH Office of Planning and Development


 Shorebank


 Ramp


 Bathymetry depth in feet, if available


Bathymetry data provided by the NH Dept. of Environmental Services, Watershed Mgt Bureau


 Town boundary


 Primary Route

 Road or Street

 Trail or other

 Stream or Shoreline

 Surface Water

 Wetland


 Conservation or Public land

 Cleared

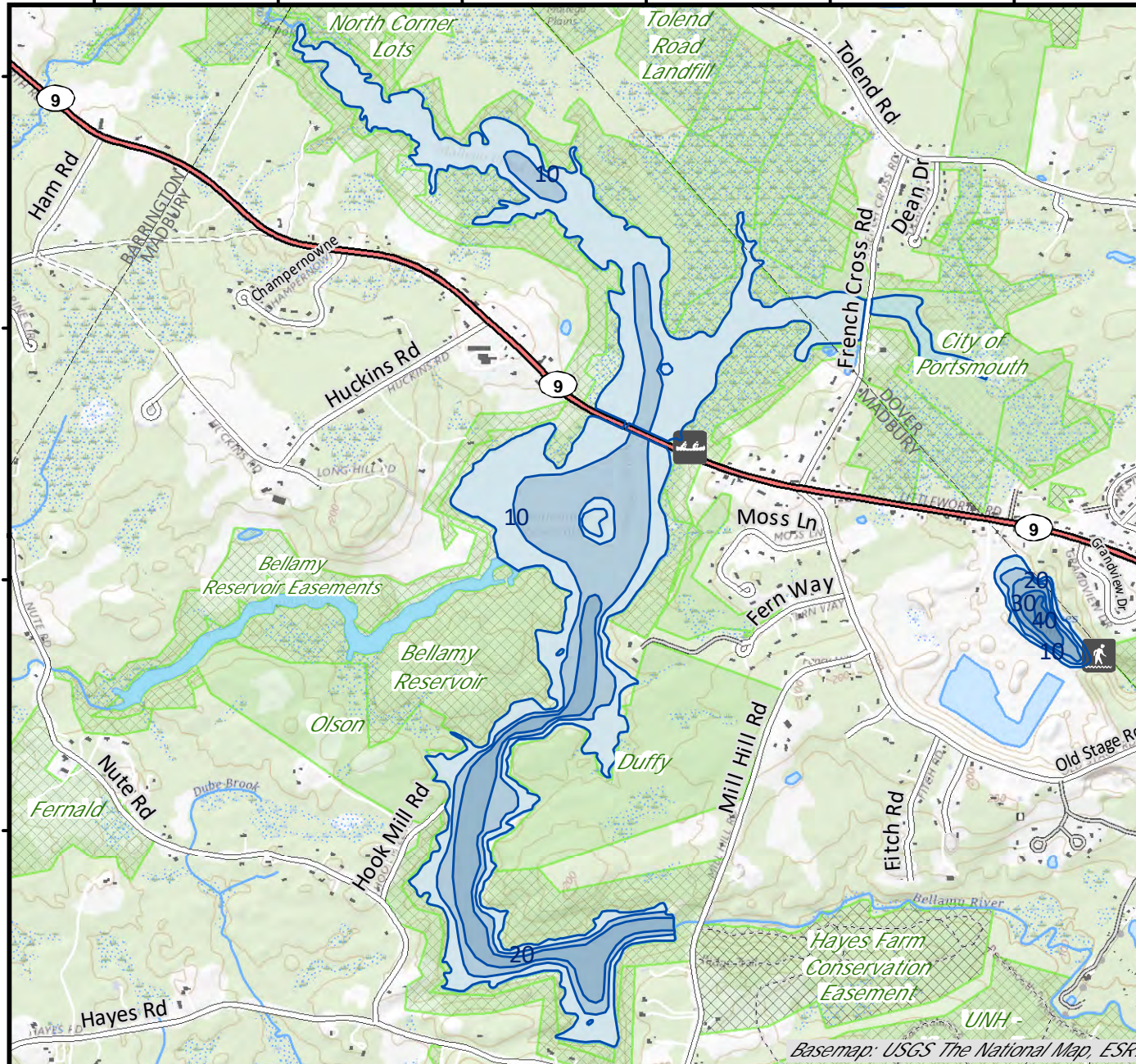
 Forest

 Contour

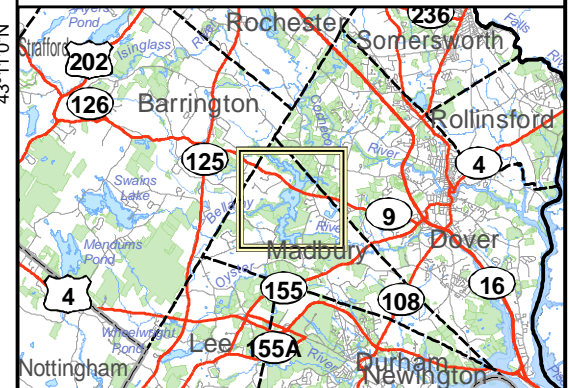
 Building

 Restricted Access Conservation

Source: USGS



Base map data from NH GRANIT at Earth Systems Research Center (UNH) and Open Street Map contributors. UNH, NH Fish & Game and cooperating agencies make no claim as to the validity or reliability or to any implied uses of these data. Not intended for navigation. Map prepared: June 2023



Directions: