

For fishing regulation information, please refer to the NHFGD Freshwater Fishing Digest.

Contact: NHFGD Region 2 (Lakes Region), New Hampton
E-mail: reg2@wildlife.nh.gov Phone: 603-744-5470

KNIGHTS POND Alton

FISHERY: Warmwater **ACRES:** 32

TROPHIC LEVEL: OLIGO

AVG. DEPTH: 8 **MAX. DEPTH:** 15

SPECIES: LMB,BBH

ADDITIONAL INFO: No motors

ACCESS: limited

Please contact NH Dept of Safety, Marine Patrol for info. on water body/boat/motor restrictions:
(603) 293-2037 www.nh.gov/safety

Access site to Public Waters



Cartop

Water access data: NH Office of Planning and Development



Shorebank



Ramp



Bathymetry depth in feet, if available

Bathymetry data provided by the NH Dept. of Environmental Services, Watershed Mgt Bureau

— Town boundary

— Primary Route

— Road or Street

— Trail or other

— Stream or Shoreline

— Surface Water

— Wetland

— Conservation or Public land

— Cleared

— Forest

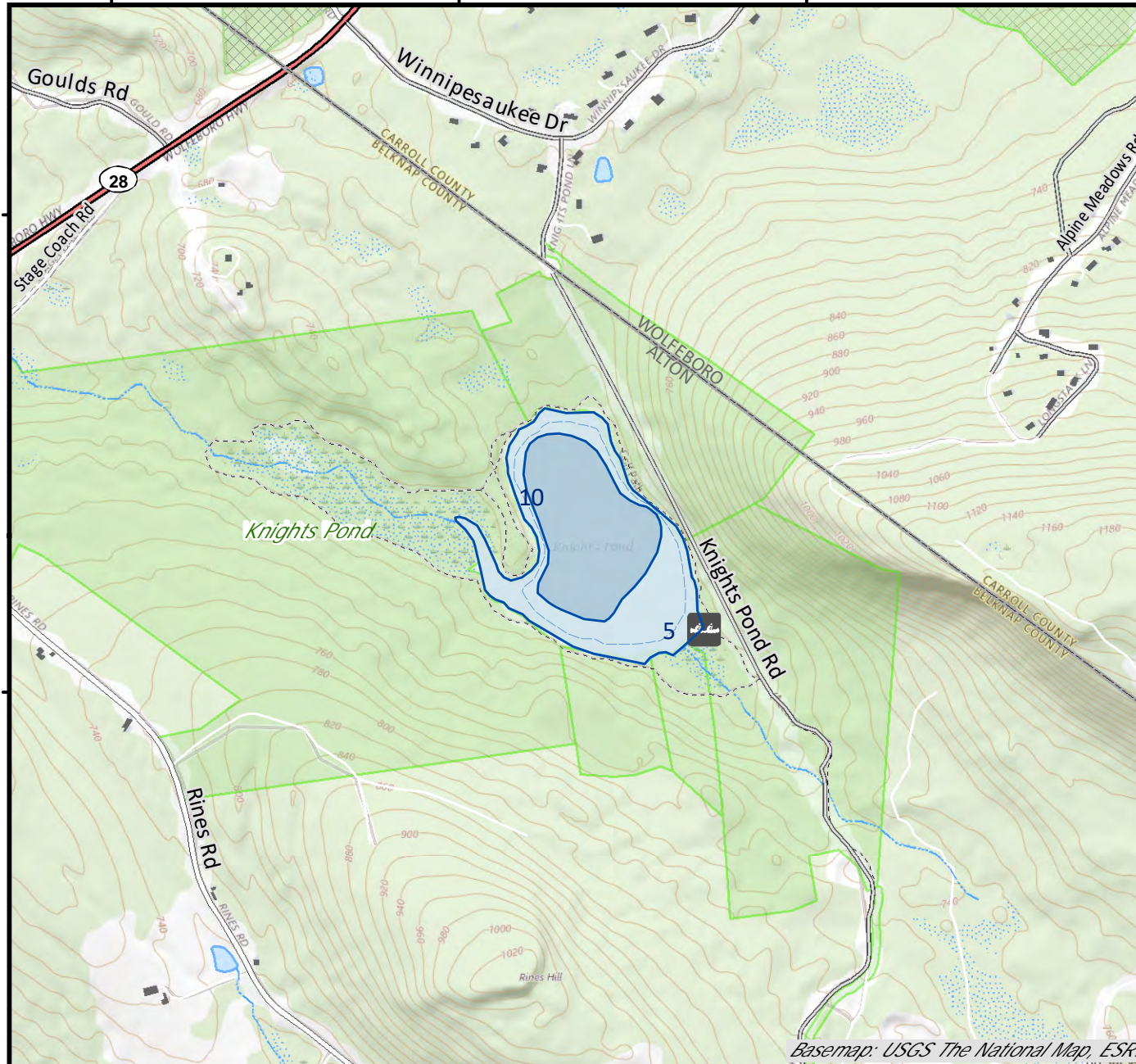
— Contour

— Building


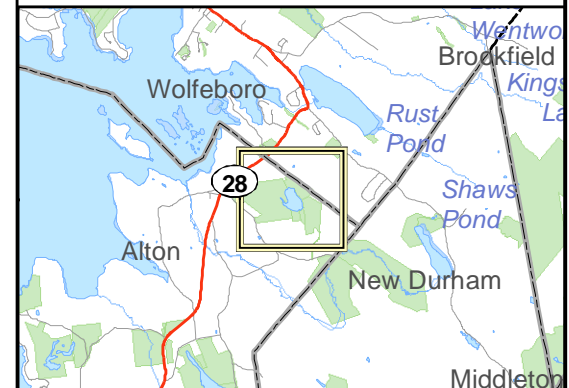
Source: USGS

— Restricted Access

— Conservation



Basemap: USGS The National Map, ESRI



Base map data from NH GRANIT at Earth Systems Research Center (UNH) and Open Street Map contributors. UNH, NH Fish & Game and cooperating agencies make no claim as to the validity or reliability or to any implied uses of these data. Not intended for navigation. Map prepared: June 2023

Directions: Rt 28 to Rimes Rd, 1.5 mi on L