

For fishing regulation information, please refer to the NHFGD Freshwater Fishing Digest.

Contact: NHFGD Region 2 (Lakes Region), New Hampton  
E-mail: [reg2@wildlife.nh.gov](mailto:reg2@wildlife.nh.gov) Phone: 603-744-5470

## BEAR POND Center Harbor

**FISHERY:** **ACRES:** 13

**TROPHIC LEVEL:** EUTRO

**AVG. DEPTH:** 10 **MAX. DEPTH:** 30

**SPECIES:**

**ADDITIONAL INFO:**

**ACCESS:** No public boat access

Please contact NH Dept of Safety, Marine Patrol for info. on water body/boat/motor restrictions:  
(603) 293-2037 [www.nh.gov/safety](http://www.nh.gov/safety)


### Access site to Public Waters

 **Cartop**

*Water access data: NH Office of Planning and Development*

 **Shorebank**


 **Ramp**


 **Bathymetry** depth in feet, if available


Bathymetry data provided by the NH Dept. of Environmental Services, Watershed Mgt Bureau


 **Town boundary**

 **Primary Route**

 **Road or Street**

 **Trail or other**

 **Stream or Shoreline**

 **Surface Water**

 **Wetland**

 **Conservation or Public land**


 **Cleared**

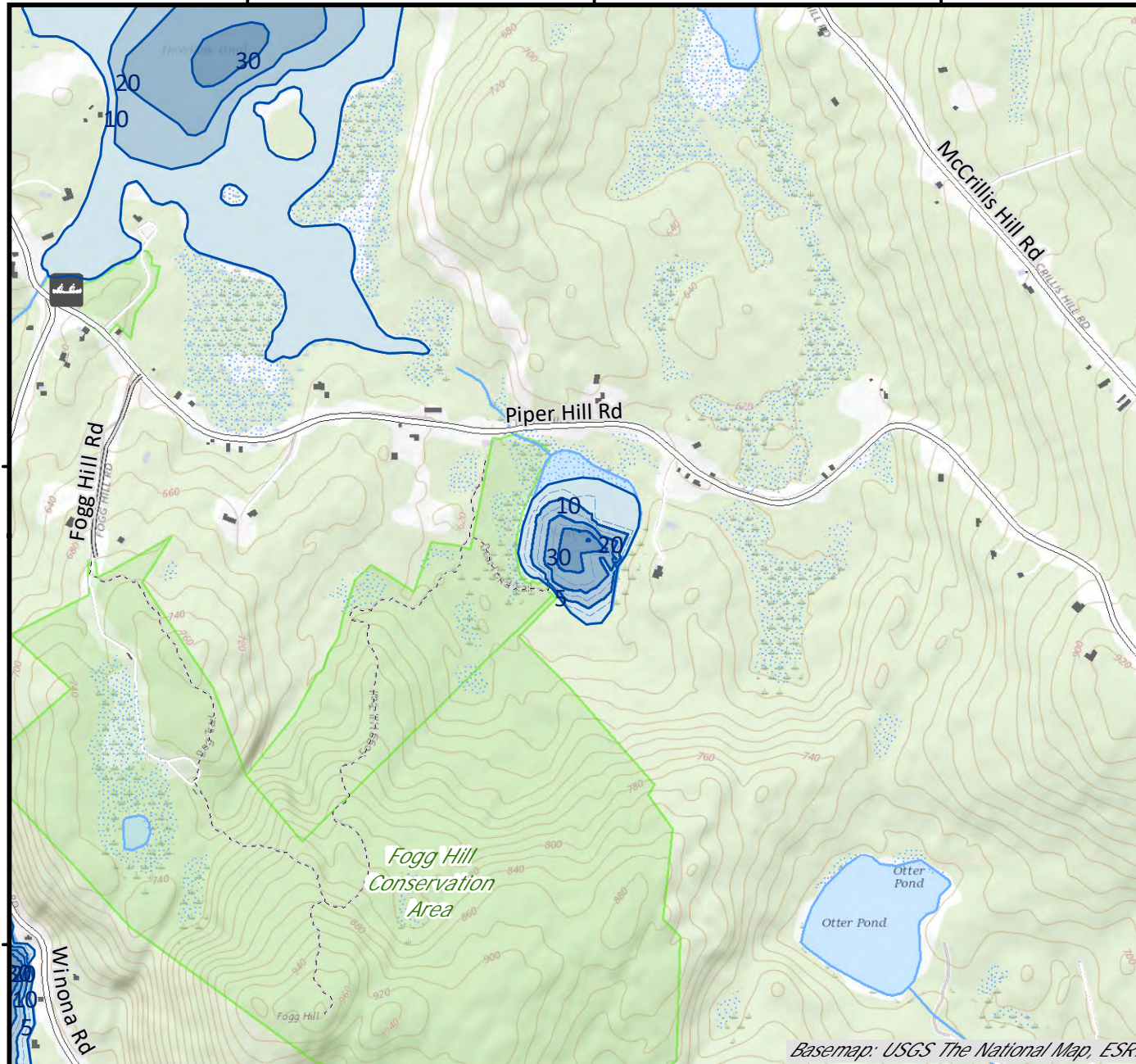
 **Forest**

 **Contour**


 **Building**

*Source: USGS*

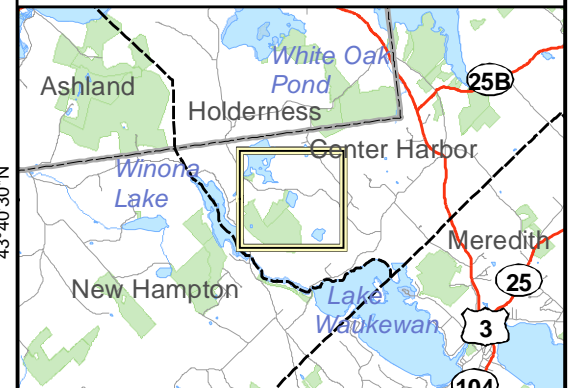
 **Restricted Access Conservation**



Basemap: USGS The National Map, ESRI



Base map data from NH GRANIT at Earth Systems Research Center (UNH) and Open Street Map contributors. UNH, NH Fish & Game and cooperating agencies make no claim as to the validity or reliability or to any implied uses of these data. Not intended for navigation. Map prepared: June 2023



**Directions:**