

For fishing regulation information, please refer to the NHFGD Freshwater Fishing Digest.

Contact: NHFGD Inland Fisheries Division, Concord  
E-mail: fish@wildlife.nh.gov Phone: 603-271-2501

## OTTERNICK POND (Tarnic) Hudson

**FISHERY:** Warmwater **ACRES:** 40

**TROPHIC LEVEL:** EUTRO

**AVG. DEPTH:** 6 **MAX. DEPTH:** 12

**SPECIES:** LMB,ECP,BBH,BC,BG,YP

**ADDITIONAL INFO:** speed limit

**ACCESS:** Clavean Landing


Please contact NH Dept of Safety, Marine Patrol for info. on water body/boat/motor restrictions:  
(603) 293-2037 [www.nh.gov/safety](http://www.nh.gov/safety)

### Access site to Public Waters













 Cartop *Water access data: NH Office of Planning and Development*

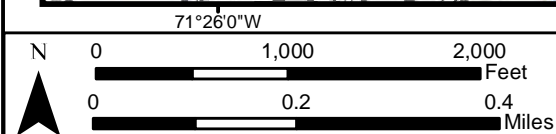
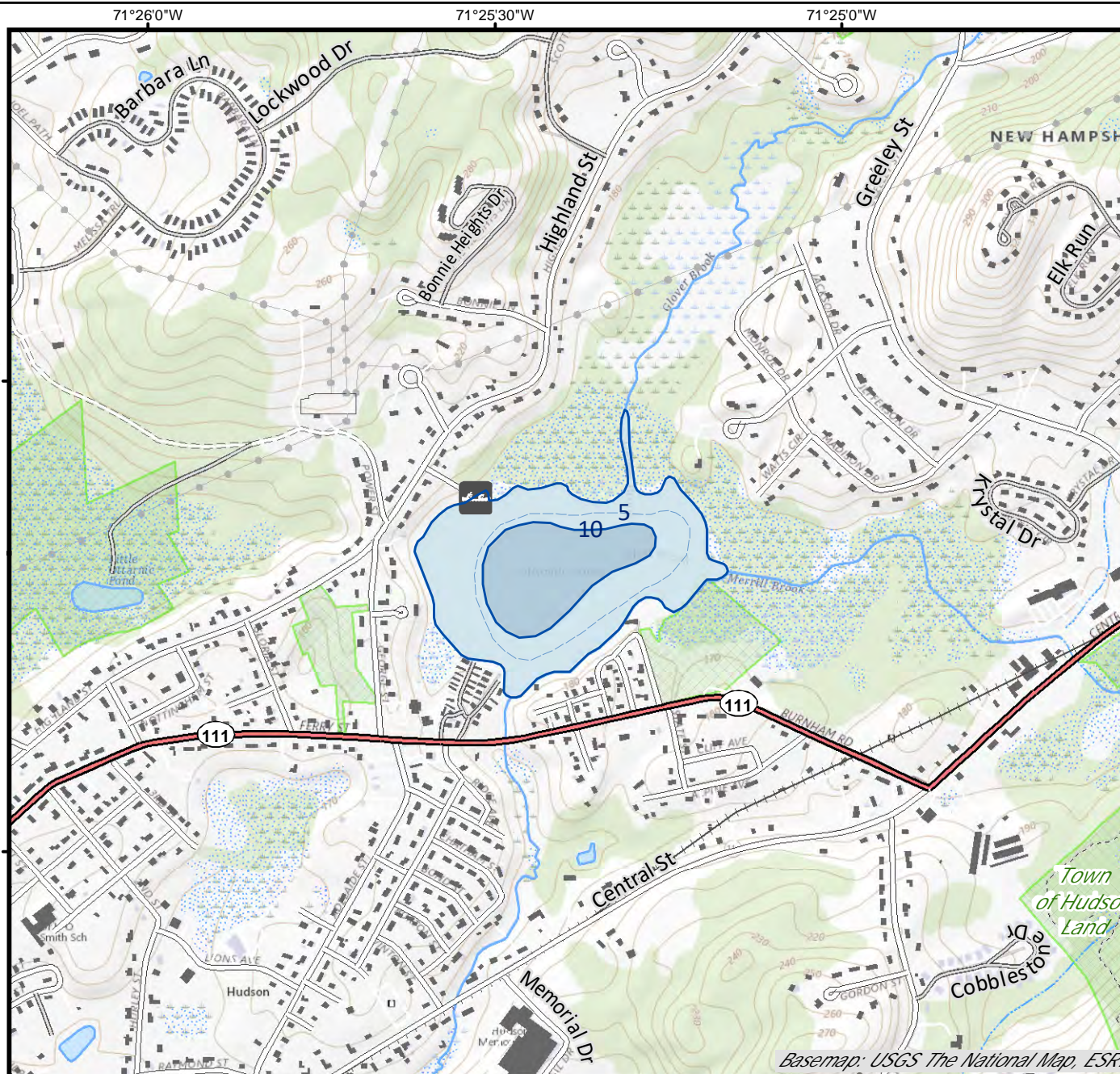
 Shorebank

 Ramp

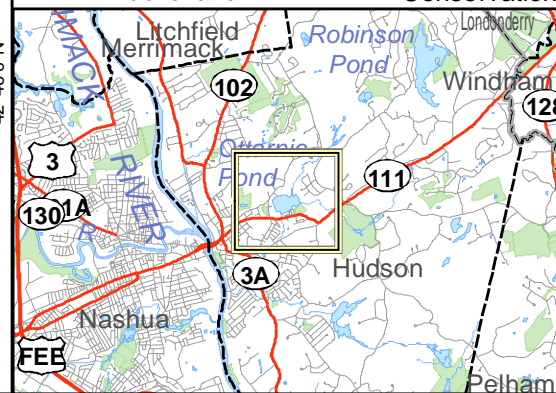
 Bathymetry depth in feet, if available

Bathymetry data provided by the NH Dept. of Environmental Services, Watershed Mgt Bureau

 Town boundary  
 Primary Route  
 Road or Street  
 Trail or other  
 Stream or Shoreline  
 Surface Water  
 Wetland  
 Conservation or Public land  
 Cleared Forest  
 Contour  
 Building  
 Restricted Access Conservation  
 Source: USGS



Base map data from NH GRANIT at Earth Systems Research Center (UNH) and Open Street Map contributors. UNH, NH Fish & Game and cooperating agencies make no claim as to the validity or reliability or to any implied uses of these data. Not intended for navigation. Map prepared: June 2023



**Directions:** Highland Ave