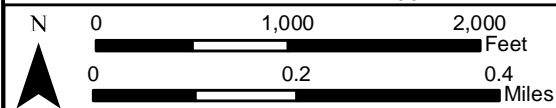


Contact: NHFGD Inland Fisheries Division, Concord
E-mail: fish@wildlife.nh.gov Phone: 603-271-2501



HARRIS POND
Pelham

TROPHIC LEVEL: MESO

SPECIES: LMB,ECP,BBH,BG

ACCESS: No public boat access

Access site to Public Waters


Shorebank Ramp

~ Bathymetry depth in feet, if available

Bathymetry data provided by the NH Dept. of
Environmental Services, Watershed Mgt Bureau



— Town boundary

Primary Route

== Road or Street

----- Trail or other
Stream or Shoreline

Stream of Shor
Surface Water

 Surface water
 Wetland

Wetland
Conservation o

 Cleared

Forest

 Contour Building

Source: USGS

Source: USGS

Restricted

 Restricted Access