

For fishing regulation information, please refer to the NHFGD Freshwater Fishing Digest.

Contact: NHFGD Region 1 (North Country), Lancaster
E-mail: reg1@wildlife.nh.gov Phone: 603-788-3164

DELLS POND Littleton

FISHERY: **ACRES:** 4

TROPHIC LEVEL:

AVG. DEPTH: 0 **MAX. DEPTH:** 0

SPECIES: EBT,RT,BT

ADDITIONAL INFO: Stocked

ACCESS: Dell's Park

Please contact NH Dept of Safety, Marine Patrol for info. on water body/boat/motor restrictions:
(603) 293-2037 www.nh.gov/safety

Access site to Public Waters

 **Cartop**

Water access data: NH Office of Planning and Development

 **Shorebank**


 **Ramp**


 **Bathymetry** depth in feet, if available


Bathymetry data provided by the NH Dept. of Environmental Services, Watershed Mgt Bureau


 **Town boundary**


 **Primary Route**


 **Road or Street**

 **Trail or other**

 **Stream or Shoreline**

 **Surface Water**

 **Wetland**

 **Conservation or Public land**

 **Cleared**

 **Forest**

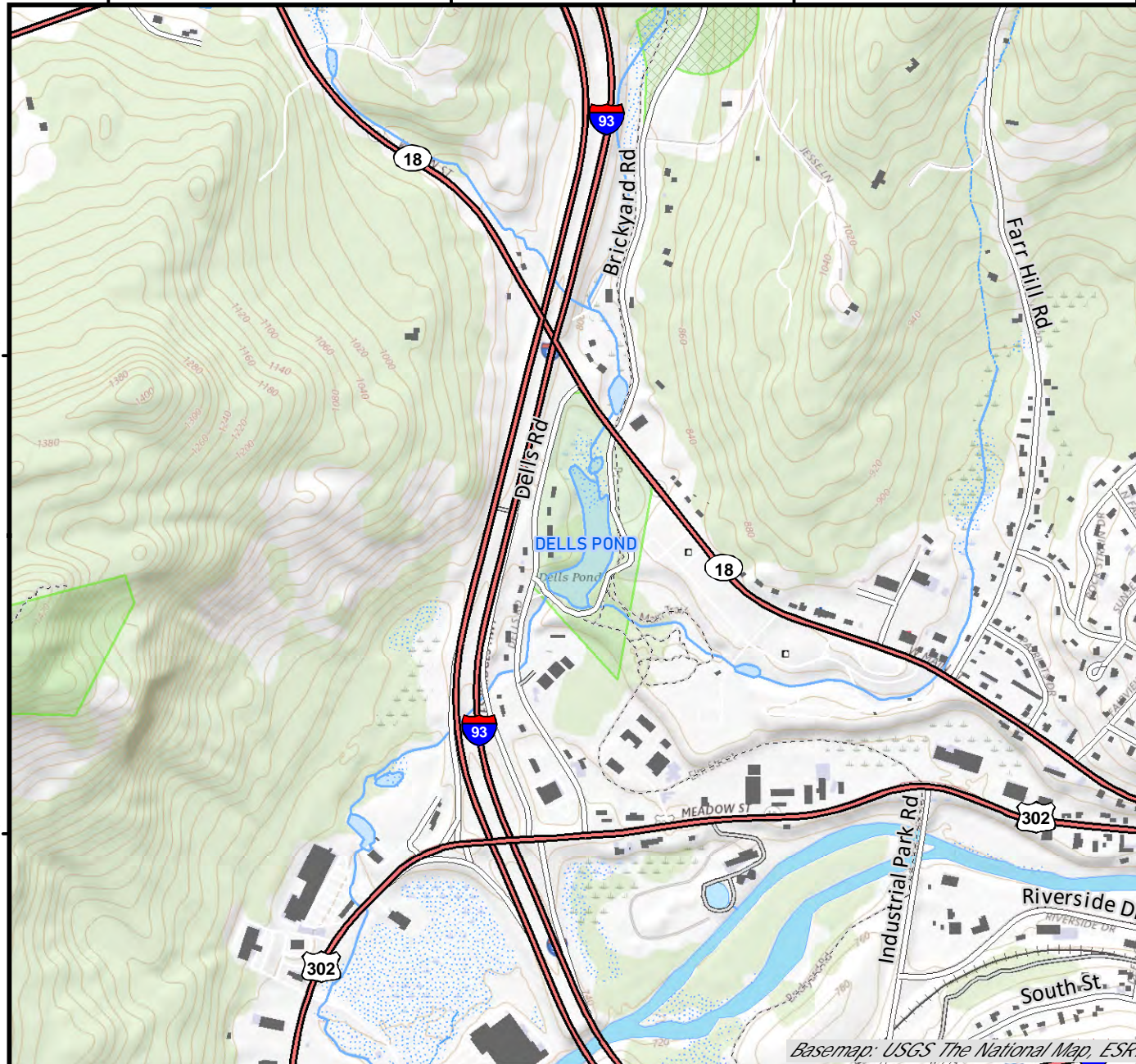
 **Contour**

 **Building**


Source: USGS

 **Restricted Access**

 **Conservation**



Basemap: USGS The National Map, ESRI



Base map data from NH GRANIT at Earth Systems Research Center (UNH) and Open Street Map contributors. UNH, NH Fish & Game and cooperating agencies make no claim as to the validity or reliability or to any implied uses of these data. Not intended for navigation. Map prepared: June 2023

Directions:

