

For fishing regulation information, please refer to the NHFGD Freshwater Fishing Digest.

Contact: NHFGD Region 1 (North Country), Lancaster
E-mail: reg1@wildlife.nh.gov Phone: 603-788-3164

SOUTH POND Stark

FISHERY: Cold/Warm **ACRES:** 109

TROPHIC LEVEL: OLIGO

AVG. DEPTH: 44 **MAX. DEPTH:** 95

SPECIES: EBT,RT,LT,SMB,LMB,
ECP,BBH,BRB,YP

ADDITIONAL INFO: Stocked; lake trout
fishing restriction

ACCESS: South Ponds Recreation Area


Please contact NH Dept of Safety, Marine Patrol
for info. on water body/boat/motor restrictions:
(603) 293-2037 www.nh.gov/safety

Access site to Public Waters

 Cartop *Water access data: NH Office
of Planning and Development*

 Shorebank


 Ramp

 Bathymetry depth in feet, if available

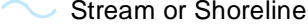
Bathymetry data provided by the NH Dept. of
Environmental Services, Watershed Mgt Bureau


 Town boundary

 Primary Route

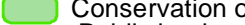
 Road or Street

 Trail or other

 Stream or Shoreline

 Surface Water

 Wetland

 Conservation or
Public land

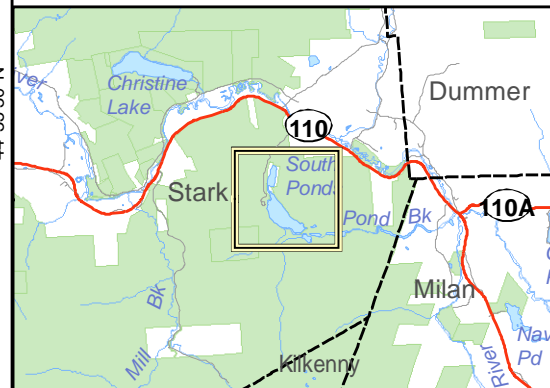
 Cleared
Forest

 Contour

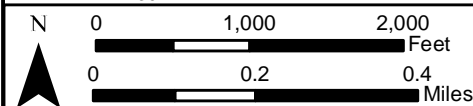
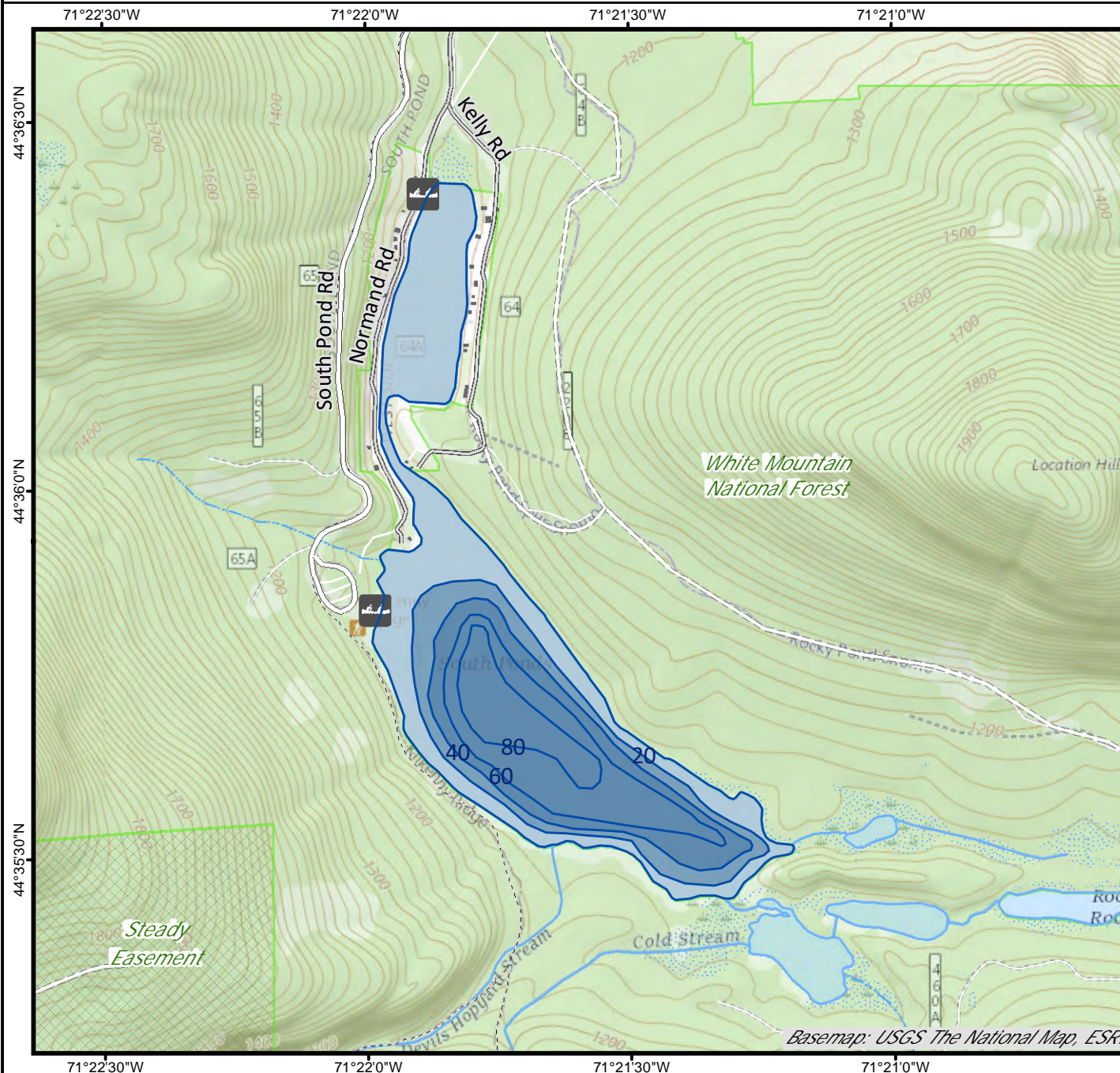
 Building

Source: USGS

 Restricted
Access
Conservation



Directions: Rt 110 WMNF Rec. Area



Base map data from NH GRANIT at Earth Systems Research Center (UNH) and Open Street Map contributors. UNH, NH Fish & Game and cooperating agencies make no claim as to the validity or reliability or to any implied uses of these data. Not intended for navigation. Map prepared: June 2023