

For fishing regulation information, please refer to the NHFGD Freshwater Fishing Digest.

Contact: NHFGD Inland Fisheries Division, Concord
E-mail: fish@wildlife.nh.gov Phone: 603-271-2501

GREAT POND Kingston

FISHERY: Warmwater **ACRES:** 268

TROPHIC LEVEL: MESO

AVG. DEPTH: 21 **MAX. DEPTH:** 50

SPECIES: LMB,ECP,BBH,WP,BC,
BG,YP,CSF

ADDITIONAL INFO:

ACCESS: cartop only at Kingston SP; or
town launch on Main St

Please contact NH Dept of Safety, Marine Patrol
for info. on water body/boat/motor restrictions:
(603) 293-2037 www.nh.gov/safety

Access site to Public Waters

 Cartop

*Water access data: NH Office
of Planning and Development*

 Shorebank


 Ramp


 Bathymetry depth in feet, if available


Bathymetry data provided by the NH Dept. of
Environmental Services, Watershed Mgt Bureau


 Town boundary

 Primary Route

 Road or Street

 Trail or other

 Stream or Shoreline

 Surface Water

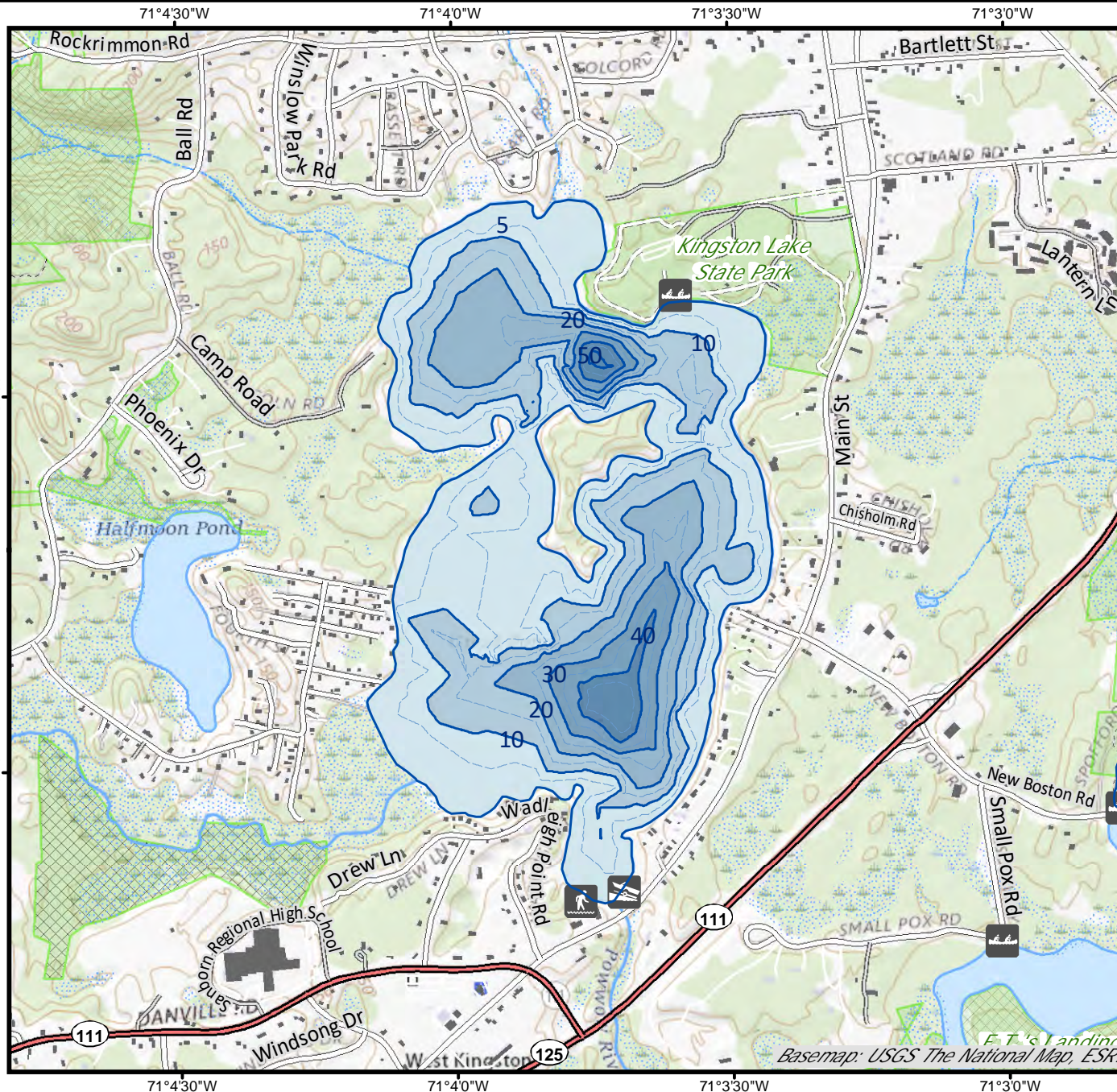
 Wetland

 Conservation or
Public land

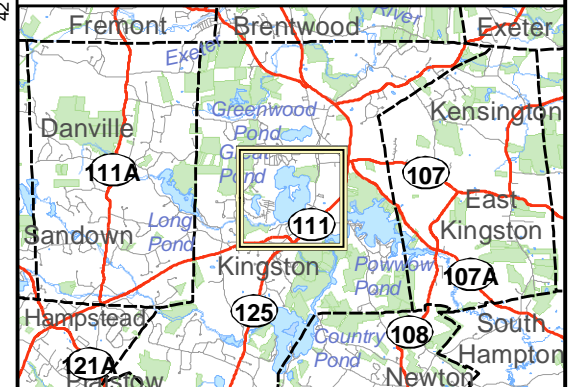
 Cleared
 Forest
 Contour
 Building

Source: USGS

 Restricted
Access
Conservation



Base map data from NH GRANIT at Earth Systems Research Center (UNH) and
Open Street Map contributors. UNH, NH Fish & Game and cooperating agencies
make no claim as to the validity or reliability or to any implied uses of these data.
Not intended for navigation. Map prepared: June 2023



Directions: