

For fishing regulation information, please refer to the NHFGD Freshwater Fishing Digest.

Contact: NHFGD Region 1 (North Country), Lancaster
E-mail: reg1@wildlife.nh.gov Phone: 603-788-3164

CEDAR POND Milan

FISHERY: Cold/Warm **ACRES:** 80

TROPHIC LEVEL: MESO

AVG. DEPTH: 31 **MAX. DEPTH:** 56

SPECIES: RT,SMB,LMB,ECP,BBH,YP

ADDITIONAL INFO: Stocked

ACCESS: boat ramp

Please contact NH Dept of Safety, Marine Patrol for info. on water body/boat/motor restrictions:
(603) 293-2037 www.nh.gov/safety

Access site to Public Waters

 Cartop

Water access data: NH Office of Planning and Development

 Shorebank


 Ramp


 Bathymetry depth in feet, if available


Bathymetry data provided by the NH Dept. of Environmental Services, Watershed Mgt Bureau


 Town boundary

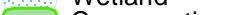
 Primary Route

 Road or Street


 Trail or other

 Stream or Shoreline

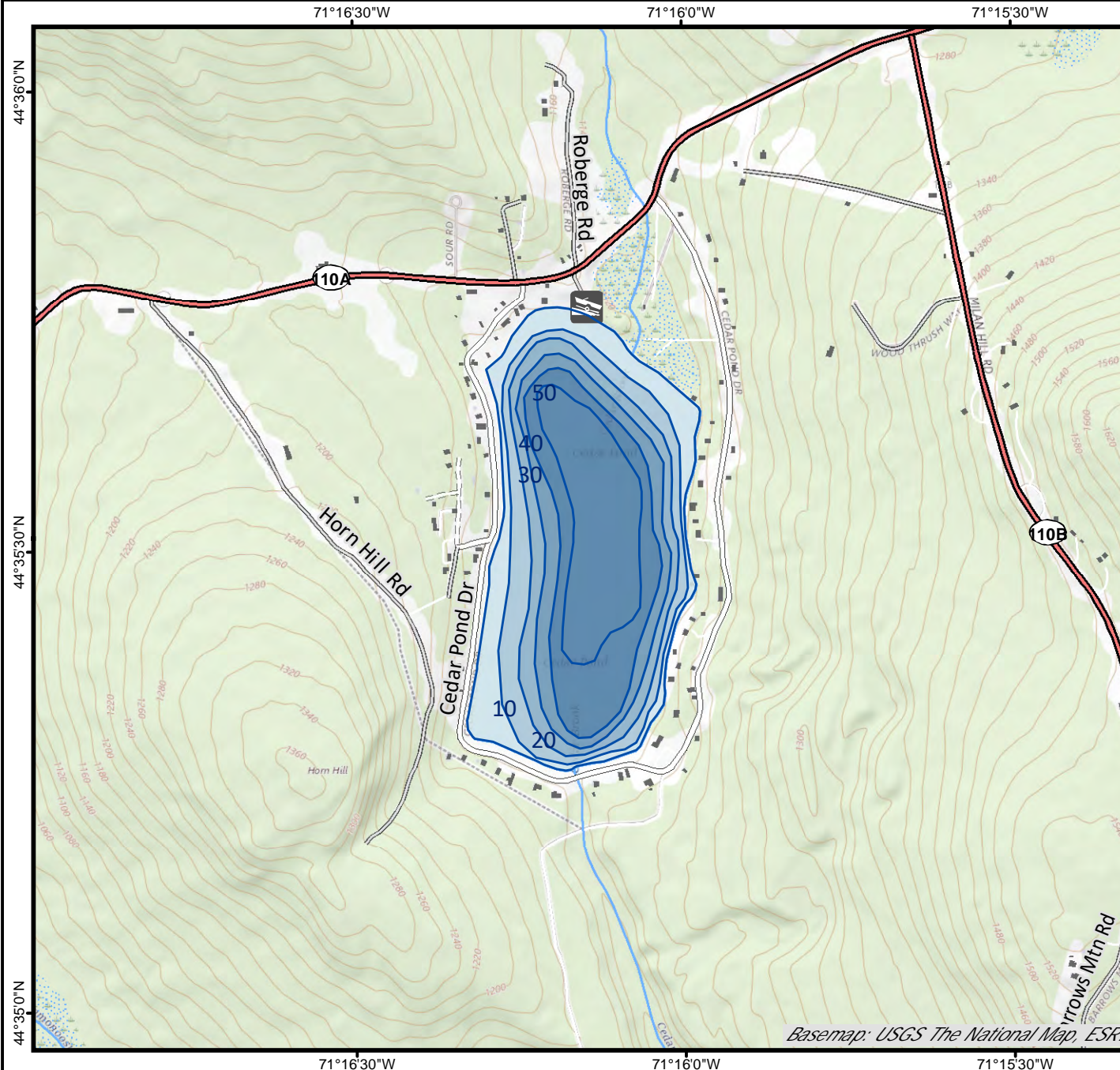
 Surface Water

 Wetland

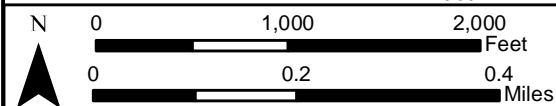
 Conservation or Public land

 Cleared
 Forest
 Contour
 Building
Source: USGS

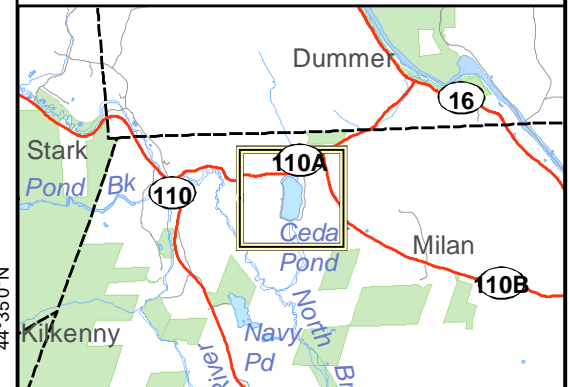
 Restricted Access Conservation



Basemap: USGS The National Map, ESRI



Base map data from NH GRANIT at Earth Systems Research Center (UNH) and Open Street Map contributors. UNH, NH Fish & Game and cooperating agencies make no claim as to the validity or reliability or to any implied uses of these data. Not intended for navigation. Map prepared: June 2023



Directions: Rt 110A