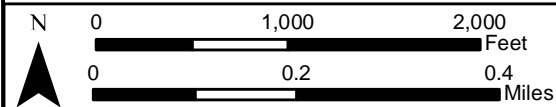
















Contact: NHFGD Region 1 (North Country), Lancaster
E-mail: reg1@wildlife.nh.gov Phone: 603-788-3164



POND OF SAFETY	
Randolph	
FISHERY: Coldwater	ACRES: 18
TROPHIC LEVEL: MESO	
AVG. DEPTH: 0	MAX. DEPTH: 0
SPECIES: EBT	
ADDITIONAL INFO: Stocked; trout pond; no motors	
ACCESS: remote walk-in	
Please contact NH Dept of Safety, Marine Patrol for info. on water body/boat/motor restrictions: (603) 293-2037 www.nh.gov/safety	
Access site to Public Waters	
	Cartop <i>Water access data: NH Office of Planning and Development</i>
	Shorebank
	Ramp
 Bathymetry depth in feet, if available Bathymetry data provided by the NH Dept. of Environmental Services, Watershed Mgt Bureau	
	Town boundary
	Primary Route
	Road or Street
	Trail or other
	Stream or Shoreline
	Surface Water
	Wetland
	Conservation or Public land
	Restricted Access Conservation
	
Directions:	