

For fishing regulation information, please refer to the NHFGD Freshwater Fishing Digest.

Contact: NHFGD Region 1 (North Country), Lancaster
E-mail: reg1@wildlife.nh.gov Phone: 603-788-3164

FIRST CONNECTICUT LAKE Pittsburg

FISHERY: Coldwater **ACRES:** 3071

TROPHIC LEVEL: OLIGO

AVG. DEPTH: 56 **MAX. DEPTH:** 163

SPECIES: LLS,LT,BRB

ADDITIONAL INFO: Stocked; lake trout and/or salmon lake

ACCESS: Town ramp; or TransCanada beach/ramp

Please contact NH Dept of Safety, Marine Patrol for info. on water body/boat/motor restrictions:
(603) 293-2037 www.nh.gov/safety

Access site to Public Waters



Canoe/cartop

Access data: NH Office of Strategic Initiatives



Shorebank



Ramp

Bathymetry depth in feet, if available
Bathymetry provided by the NH Dept of Environmental Services, Watershed Mgmt Bureau

Town boundary

Primary Route

Road or Street

Trail or other

Stream or Shoreline

Surface Water

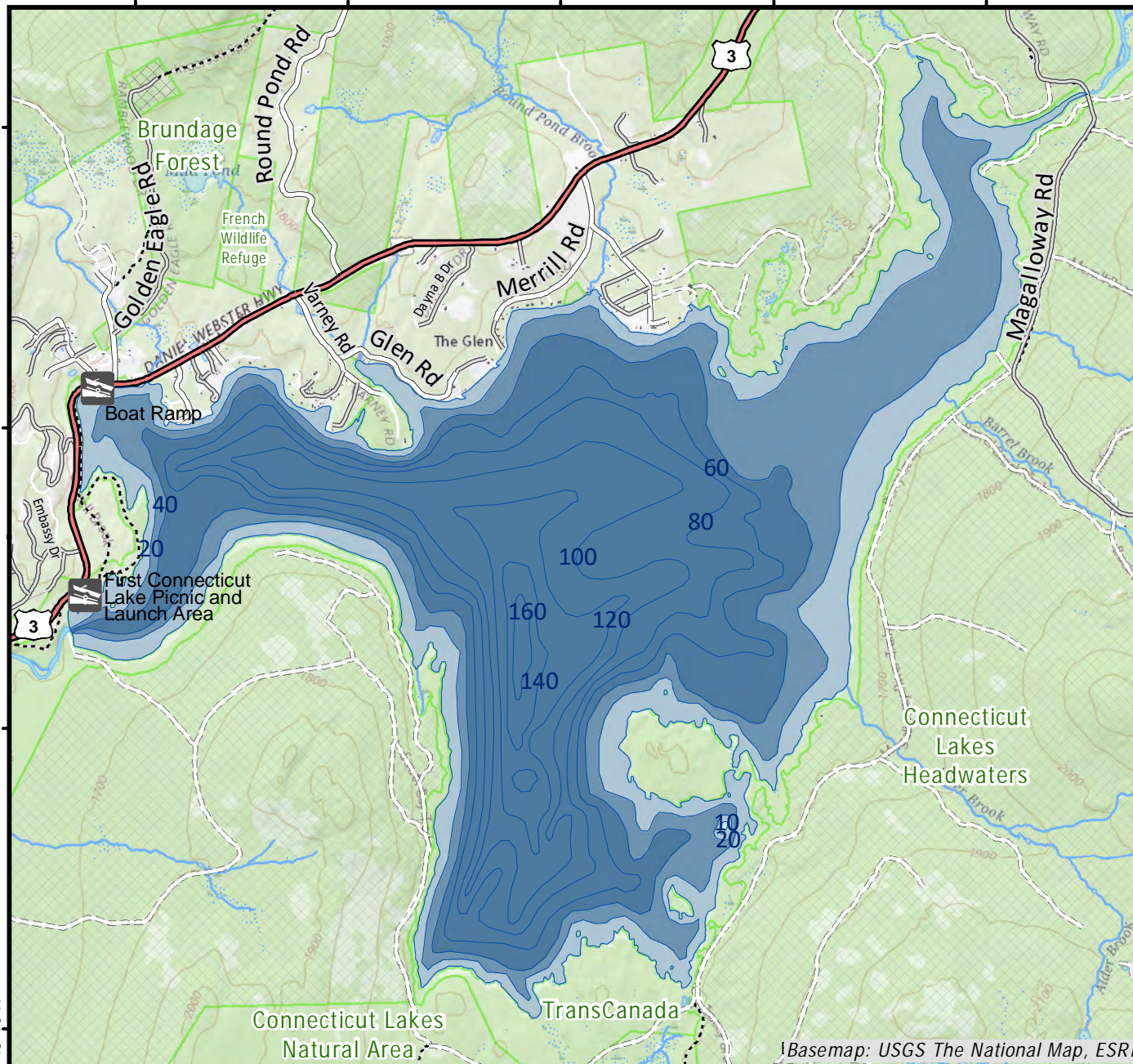
Wetland

Conservation or Public land


Cleared Forest
 Contour
 Building

Source: USGS

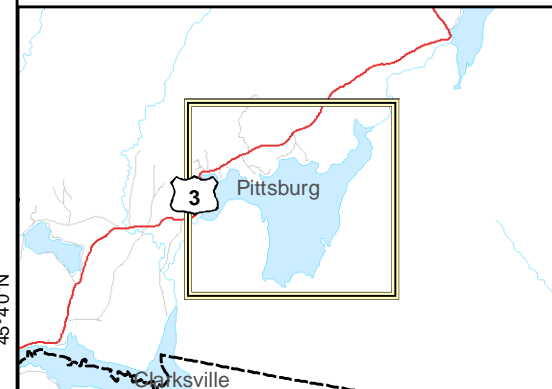
Restricted Access Conservation



N



Base map data from NH GRANIT at Earth Systems Research Center (UNH) and Open Street Map contributors. UNH, NH Fish & Game and cooperating agencies make no claim as to the validity or reliability or to any implied uses of these data. Not intended for navigation. Map prepared: June 2023

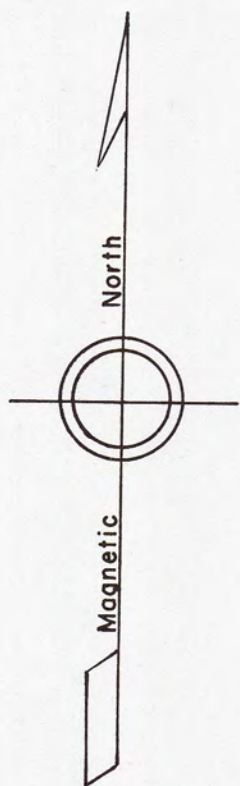


Directions: Rt 3

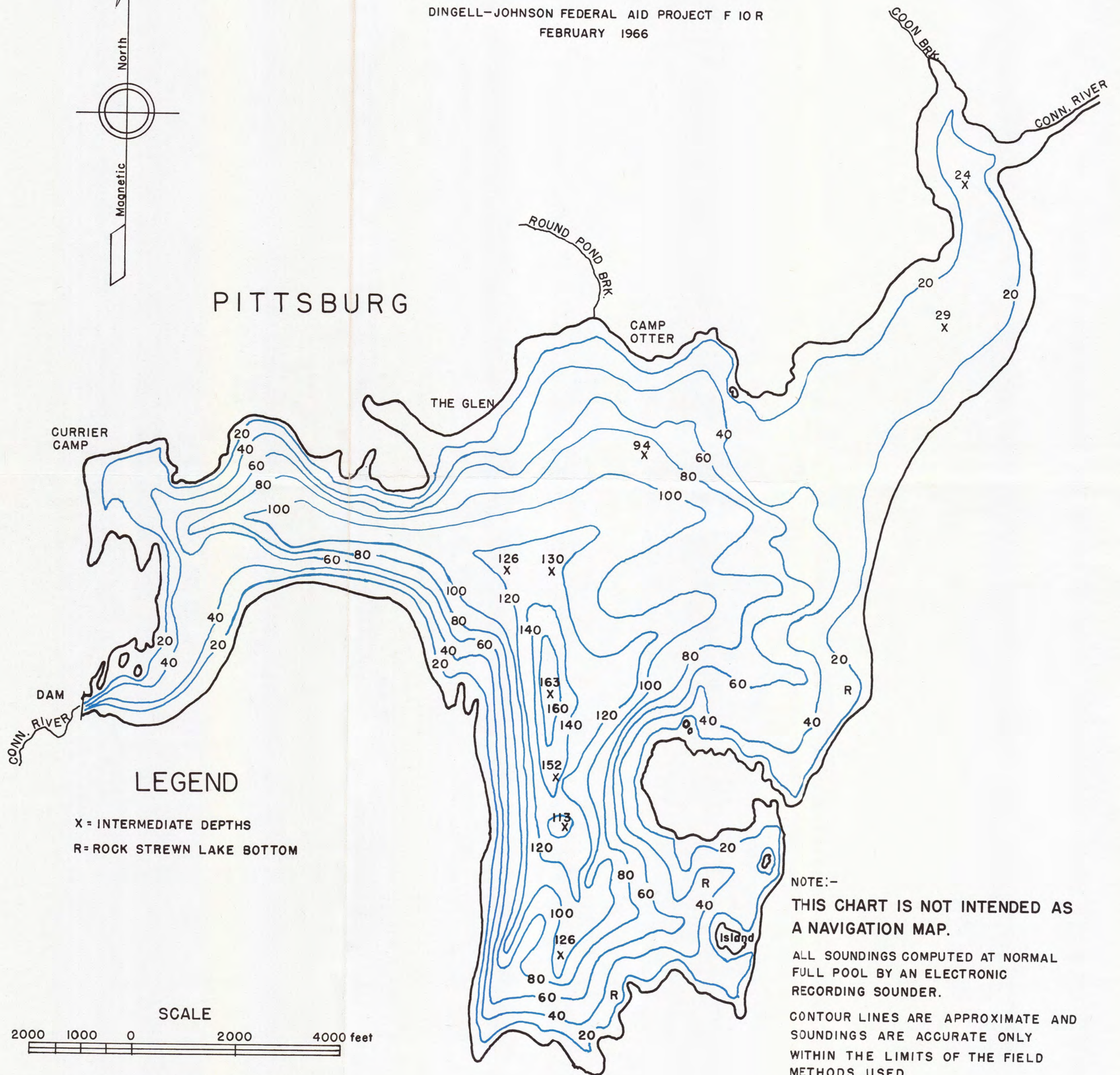
FIRST CONNECTICUT LAKE DEPTH CONTOUR CHART

PREPARED AND PUBLISHED BY
THE NEW HAMPSHIRE FISH & GAME DEPARTMENT

FIELD DATA COLLECTED AS A SEGMENT OF
DINGELL-JOHNSON FEDERAL AID PROJECT F 10 R
FEBRUARY 1966



PITTSBURG



LEGEND

X = INTERMEDIATE DEPTHS
R = ROCK STREWN LAKE BOTTOM

SCALE

2000 1000 0 2000 4000 feet

Contour interval 20 feet

NOTE:-

THIS CHART IS NOT INTENDED AS
A NAVIGATION MAP.

ALL SOUNDINGS COMPUTED AT NORMAL
FULL POOL BY AN ELECTRONIC
RECORDING SOUNDER.

CONTOUR LINES ARE APPROXIMATE AND
SOUNDINGS ARE ACCURATE ONLY
WITHIN THE LIMITS OF THE FIELD
METHODS USED.