

For fishing regulation information, please refer to the NHFGD Freshwater Fishing Digest.

Contact: NHFGD Inland Fisheries Division, Concord  
E-mail: fish@wildlife.nh.gov Phone: 603-271-2501

## POWWOW POND East Kingston

**FISHERY:** Warmwater **ACRES:** 348

**TROPHIC LEVEL:** EUTRO

**AVG. DEPTH:** 4 **MAX. DEPTH:** 11




**SPECIES:** SMB,LMB,ECP,BBH,BC,  
BG,YP


**ADDITIONAL INFO:** East Kingston ramp is Residents only

**ACCESS:** Cartop launch (W) or Tricking Falls Dam (E)














Please contact NH Dept of Safety, Marine Patrol for info. on water body/boat/motor restrictions:  
(603) 293-2037 [www.nh.gov/safety](http://www.nh.gov/safety)

### Access site to Public Waters

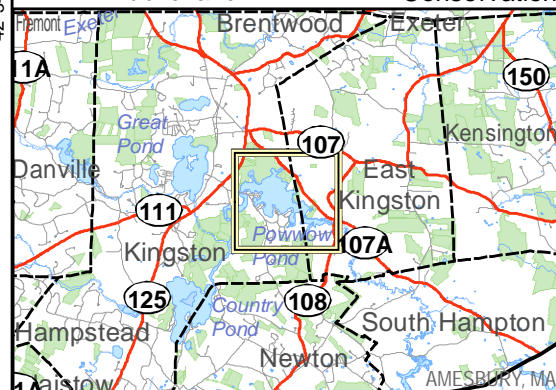
-  Cartop *Water access data: NH Office of Planning and Development*
-  Shorebank
-  Ramp

 Bathymetry depth in feet, if available

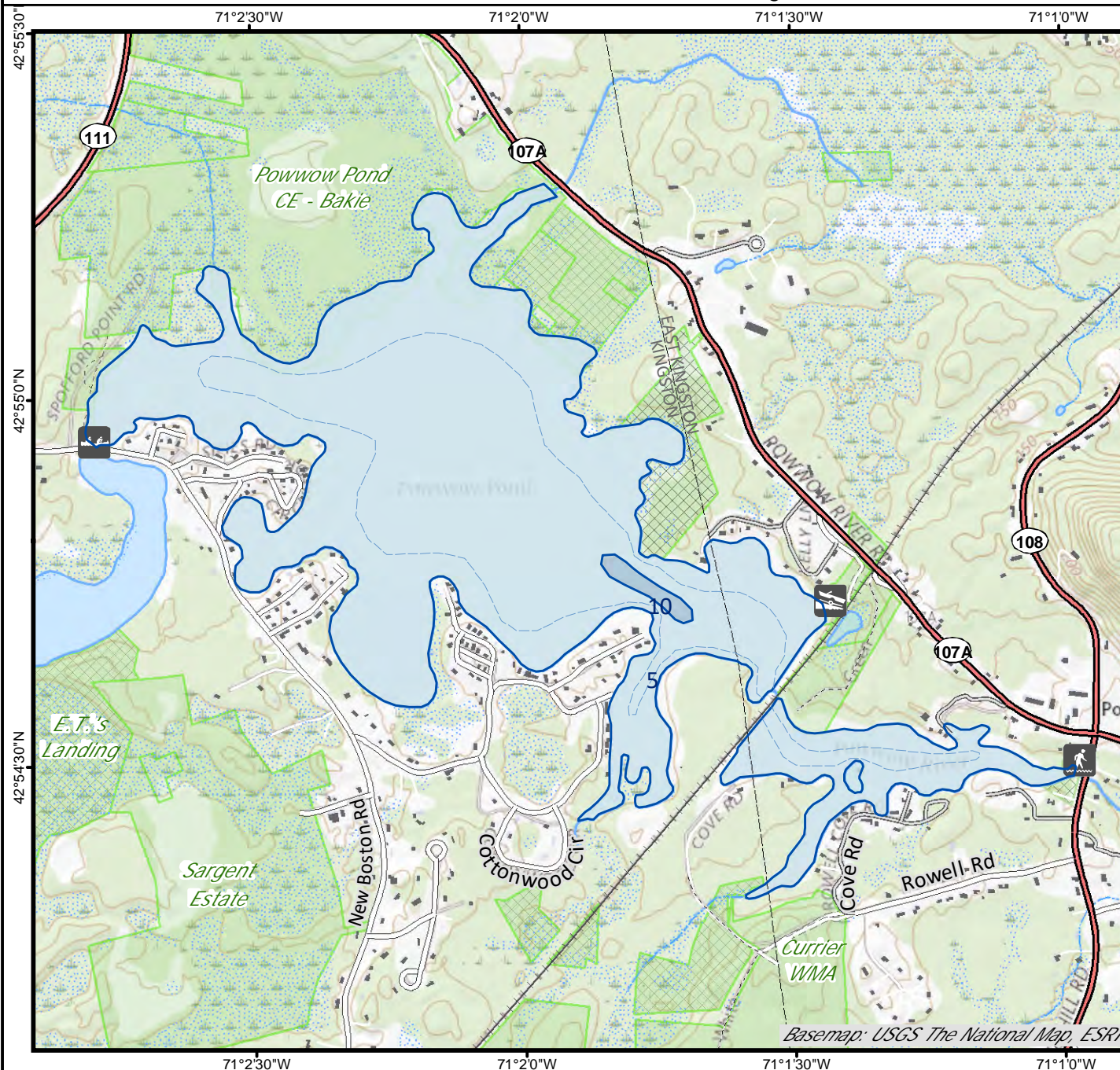
Bathymetry data provided by the NH Dept. of Environmental Services, Watershed Mgt Bureau

-  Town boundary
-  Primary Route
-  Road or Street
-  Trail or other
-  Stream or Shoreline
-  Surface Water
-  Wetland
-  Conservation or Public land
-  Restricted Access Conservation
-  Cleared
-  Forest
-  Contour
-  Building

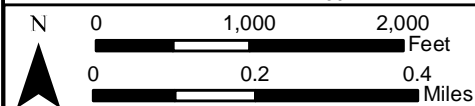
Source: USGS



**Directions:** Rt 125 to New Boston Rd or Rt 108 near int Rt 107A



Basemap: USGS The National Map, ESRI



Base map data from NH GRANIT at Earth Systems Research Center (UNH) and Open Street Map contributors. UNH, NH Fish & Game and cooperating agencies make no claim as to the validity or reliability or to any implied uses of these data. Not intended for navigation. Map prepared: June 2023