

Contact: NHFGD Region 2 (Lakes Region), New Hampton
E-mail: reg2@wildlife.nh.gov Phone: 603-744-5470

FISHERY:	ACRES: 117
-----------------	-------------------

TROPHIC LEVEL: MESO

AVG. DEPTH:	3	MAX. DEPTH:	15
--------------------	----------	--------------------	-----------

SPECIES:

ADDITIONAL INFO:

ACCESS: no public boat access

Access site to Public Waters



Cartop

Water access data: NH Office of Planning and Development

 **Shorebank** Ramp

~ Bathymetry depth in feet, if available

Bathymetry data provided by the NH Dept. of
Environmental Services, Watershed Mgt Bureau


— Town boundary

== Primary Route

== Road or Street

----- Trail or other

 Stream or Shoreline

 Surface Water
 Wetland

 Wetland Conservation or

- Conservation of Public land

 Cleared

 Forest

Contour Building

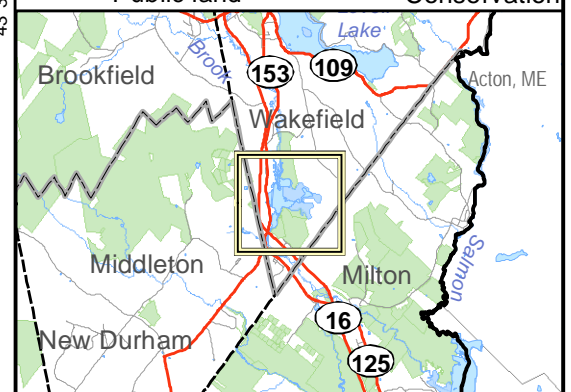
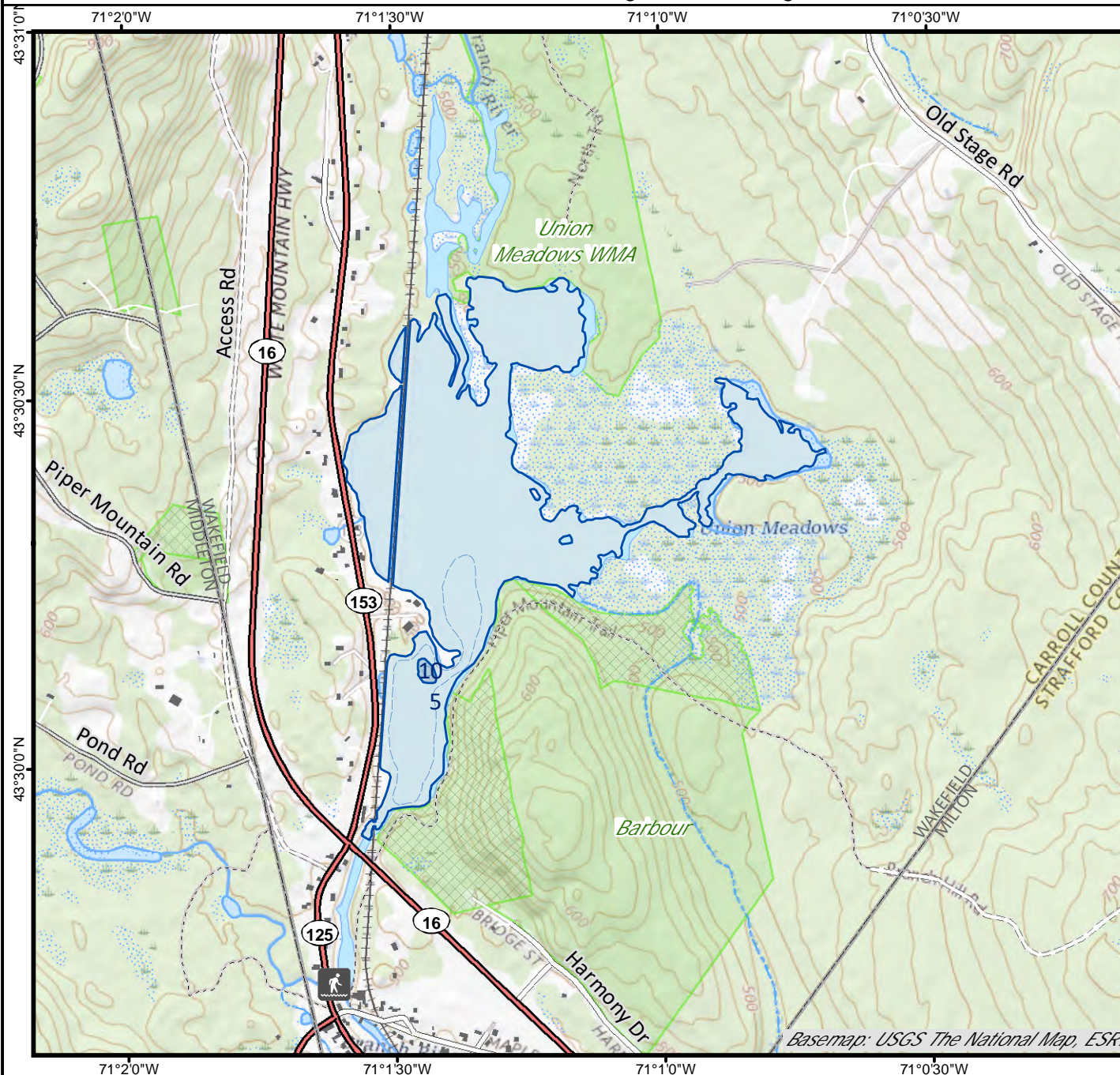
■ Building
Source: USGS

Source: USGS

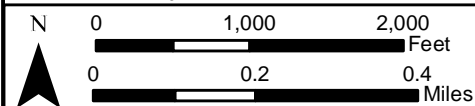
— — — — —

Restricted Access

 Access
Conservation



Directions: Union Meadows WMA



Base map data from NH GRANIT at Earth Systems Research Center (UNH) and Open Street Map contributors. UNH, NH Fish & Game and cooperating agencies make no claim as to the validity or reliability or to any implied uses of these data. Not intended for navigation. Map prepared: June 2023