

For fishing regulation information, please refer to the NHFGD Freshwater Fishing Digest.

Contact: NHFGD Inland Fisheries Division, Concord
E-mail: fish@wildlife.nh.gov Phone: 603-271-2501

SUNCOOK POND, LOWER Barnstead

FISHERY: Cold/Warm ACRES: 295

TROPHIC LEVEL: OLIGO

AVG. DEPTH: 9 MAX. DEPTH: 16

SPECIES: RT,
SMB,LMB,ECP,BBH,WP,YP

ADDITIONAL INFO:

ACCESS: No public boat access;
Residents only

Please contact NH Dept of Safety, Marine Patrol
for info. on water body/boat/motor restrictions:
(603) 293-2037 www.nh.gov/safety

Access site to Public Waters

 Cartop


Water access data: NH Office
of Planning and Development

 Shorebank


 Ramp


 Bathymetry depth in feet, if available


Bathymetry data provided by the NH Dept. of
Environmental Services, Watershed Mgt Bureau


 Town boundary

 Primary Route

 Road or Street

 Trail or other

 Stream or Shoreline

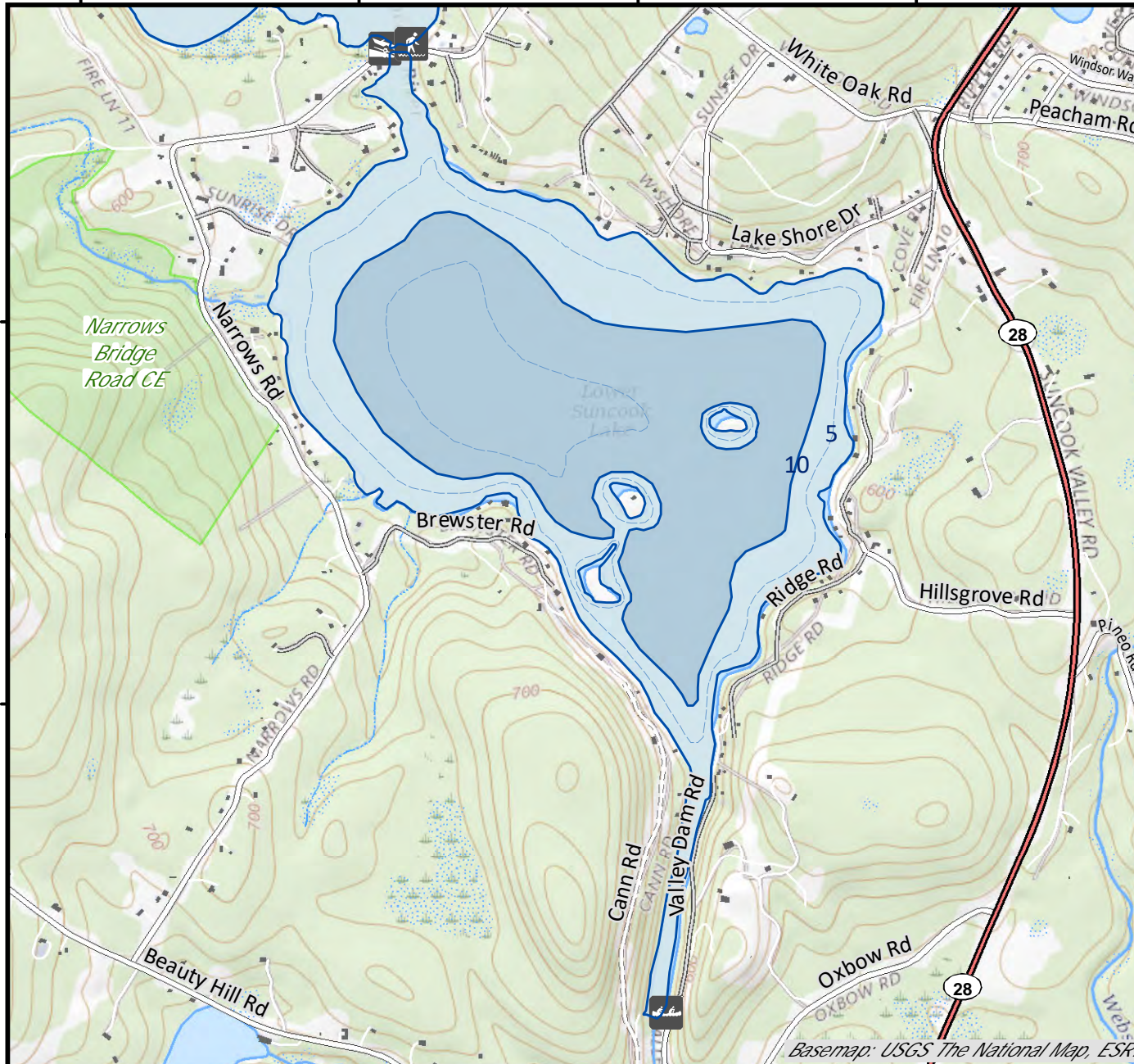
 Surface Water

 Wetland

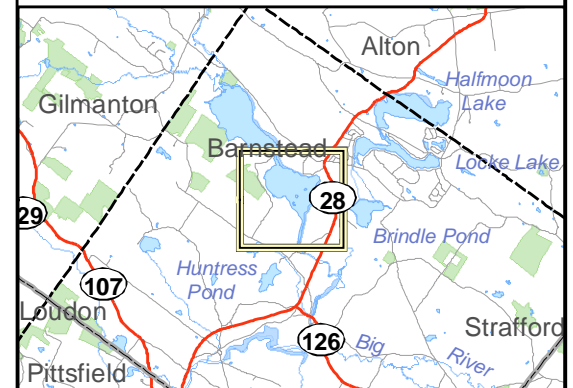
 Conservation or
Public land

 Cleared
 Forest
 Contour
 Building
Source: USGS

 Restricted
Access
Conservation



Base map data from NH GRANIT at Earth Systems Research Center (UNH) and Open Street Map contributors. UNH, NH Fish & Game and cooperating agencies make no claim as to the validity or reliability or to any implied uses of these data. Not intended for navigation. Map prepared: June 2023



Directions: