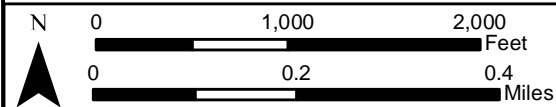


Contact: NHFGD Region 4 (Southwest NH), Keene  
E-mail: [reg4@wildlife.nh.gov](mailto:reg4@wildlife.nh.gov) Phone: 603-352-9669



Base map data from NH GRANIT at Earth Systems Research Center (UNH) and Open Street Map contributors. UNH, NH Fish & Game and cooperating agencies make no claim as to the validity or reliability or to any implied uses of these data. Not intended for navigation. Map prepared: June 2023

<b>FISHERY:</b> Warmwater	<b>ACRES:</b> 40
---------------------------	------------------

**TROPHIC LEVEL: MESO**

<b>AVG. DEPTH:</b>	<b>10</b>	<b>MAX. DEPTH:</b>	<b>20</b>
--------------------	-----------	--------------------	-----------

**SPECIES:**  
SMB,LMB,ECP,BBH,BG,CSF,YP

ADDITIONAL INFO: speed limit

ACCESS: Paved to sand, moderately shallow, park 1-2 trailers



Please contact NH Dept of Safety, Marine Patrol  
for info. on water body/boat/motor restrictions:  
(603) 293-2037 [www.nh.gov/safety](http://www.nh.gov/safety)

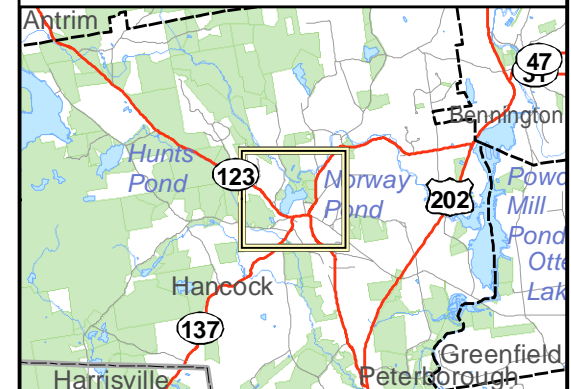
## Access site to Public Waters



 Bathymetry depth in feet, if available

Bathymetry data provided by the NH Dept. of  
Environmental Services, Watershed Mgt Bureau

- 42°58'30" N
- Town boundary  
— Primary Route  
— Road or Street  
- - - - Trail or other  
~ Stream or Shoreline  
Surface Water  
Wetland  
Conservation or Public land
-  Cleared  
Forest  
Contour  
Building  
Source: USGS
-  Restricted Access Conservation



Directions: Rt 123 near jnct Rt 137