

For fishing regulation information, please refer to the NHFGD Freshwater Fishing Digest.

Contact: NHFGD Region 2 (Lakes Region), New Hampton  
E-mail: [reg2@wildlife.nh.gov](mailto:reg2@wildlife.nh.gov) Phone: 603-744-5470

## MASCOMA LAKE Enfield, Lebanon

**FISHERY:** Cold/Warm **ACRES:** 1158

**TROPHIC LEVEL:** MESO

**AVG. DEPTH:** 30 **MAX. DEPTH:** 68

**SPECIES:** RT,BT,SMB,LMB,ECP,  
BBH,WP,BC,RB,YP

**ADDITIONAL INFO:** Stocked

**ACCESS:** State ramp and beach area; or launch near dam

Please contact NH Dept of Safety, Marine Patrol for info. on water body/boat/motor restrictions:  
(603) 293-2037 [www.nh.gov/safety](http://www.nh.gov/safety)

**Access site to Public Waters**



Canoe/cartop

Access data: NH Office of Strategic Initiatives



Shorebank



Ramp

**Bathymetry** depth in feet, if available  
Bathymetry provided by the NH Dept of Environmental Services, Watershed Mgmt Bureau

Town boundary

Primary Route

Road or Street

Trail or other

Stream or Shoreline

Surface Water

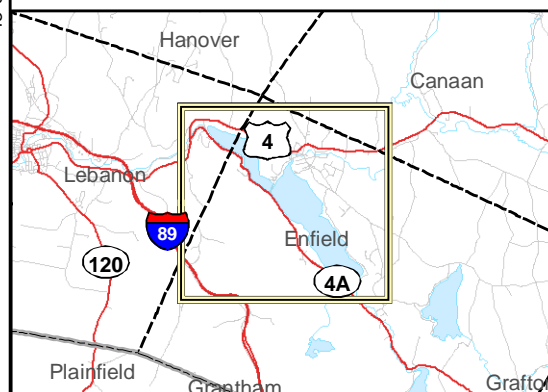
Wetland

Conservation or Public land


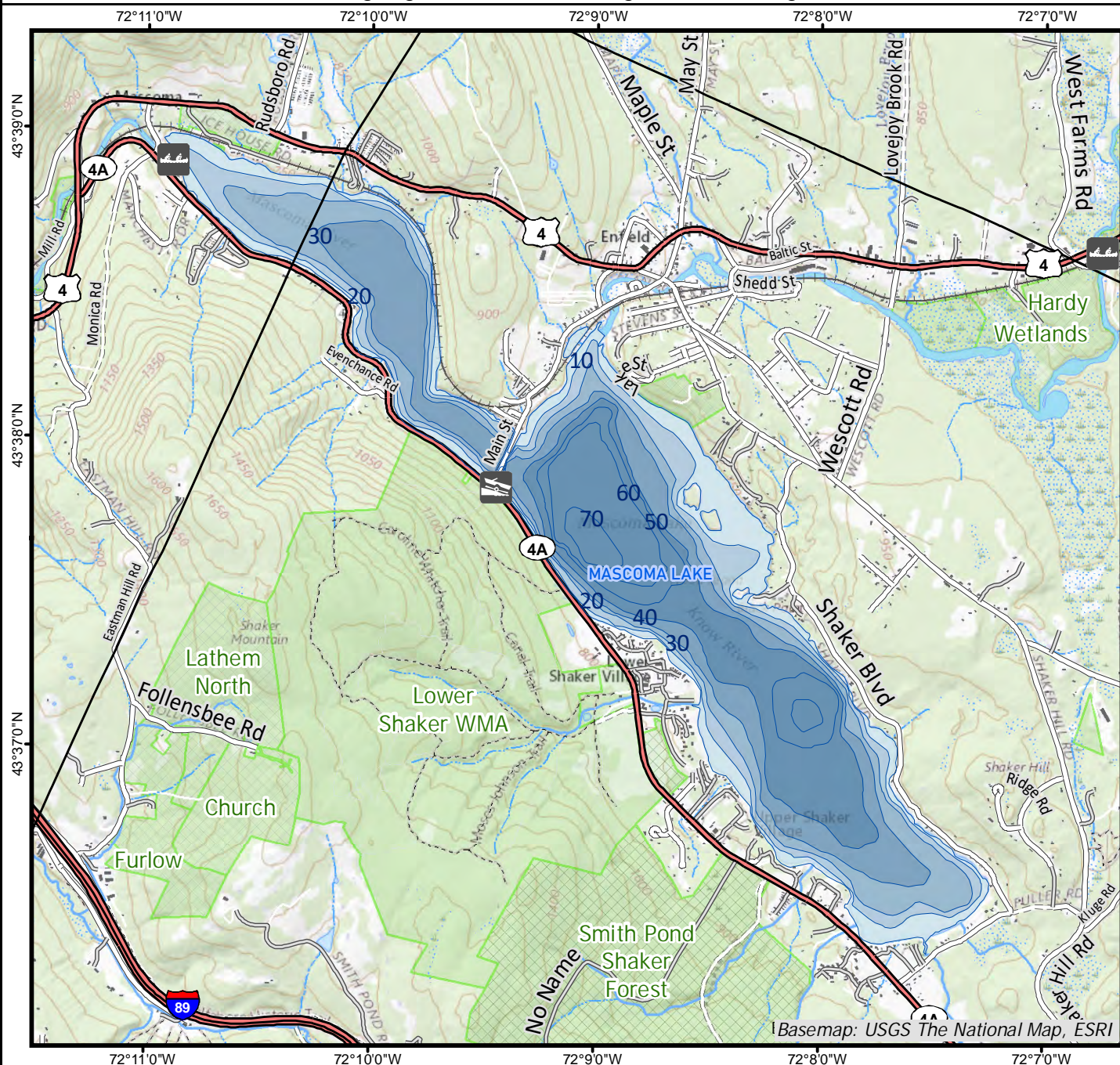
Cleared  
 Forest  
 Contour  
 Building

Source: USGS

Restricted Access Conservation



**Directions:** Rt 4A at dam



Base map data from NH GRANIT at Earth Systems Research Center (UNH) and Open Street Map contributors. UNH, NH Fish & Game and cooperating agencies make no claim as to the validity or reliability or to any implied uses of these data. Not intended for navigation. Map prepared: April 2024