

For fishing regulation information, please refer to the NHFGD Freshwater Fishing Digest.

Contact: NHFGD Region 2 (Lakes Region), New Hampton  
E-mail: [reg2@wildlife.nh.gov](mailto:reg2@wildlife.nh.gov) Phone: 603-744-5470

## MARCHS POND New Durham

**FISHERY:** Warmwater **ACRES:** 74

**TROPHIC LEVEL:** OLIGO

**AVG. DEPTH:** 10 **MAX. DEPTH:** 20

**SPECIES:** LMB,ECP,BBH,WP

ADDITIONAL INFO: 5 HP limit

ACCESS:

Please contact NH Dept of Safety, Marine Patrol for info. on water body/boat/motor restrictions:  
(603) 293-2037 [www.nh.gov/safety](http://www.nh.gov/safety)

Access site to Public Waters



Cartop

Water access data: NH Office of Planning and Development



Shorebank



Ramp

Bathymetry depth in feet, if available

Bathymetry data provided by the NH Dept. of Environmental Services, Watershed Mgt Bureau

Town boundary

Primary Route

Road or Street

Trail or other

Stream or Shoreline

Surface Water

Wetland

Conservation or Public land

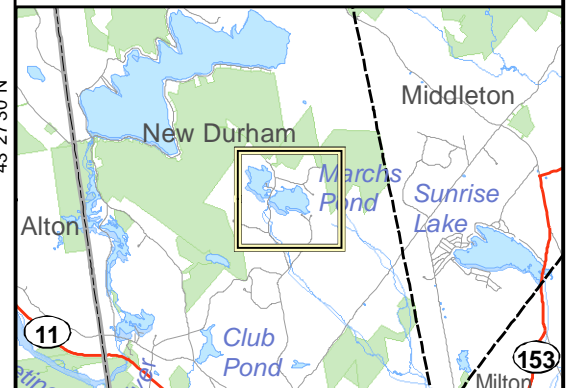
Cleared Forest

Contour

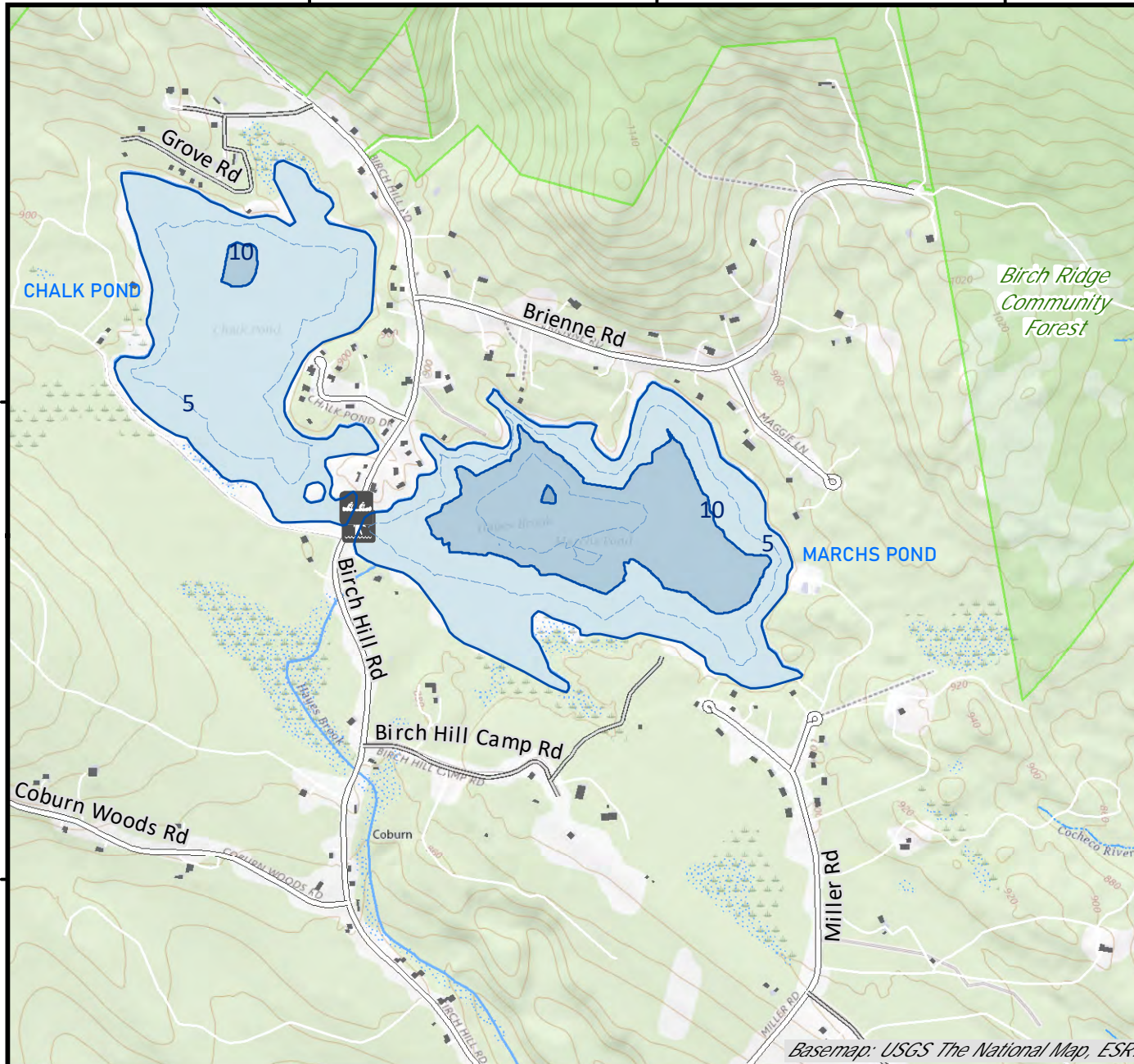
Building

Source: USGS

Restricted Access Conservation



Directions:



43°28'0"N

43°27'30"N

43°28'0"N

43°27'30"N

71°8'0"W


71°7'30"W

71°7'0"W

71°8'0"W

71°7'30"W

71°7'0"W



Base map data from NH GRANIT at Earth Systems Research Center (UNH) and Open Street Map contributors. UNH, NH Fish & Game and cooperating agencies make no claim as to the validity or reliability or to any implied uses of these data. Not intended for navigation. Map prepared: June 2023