

For fishing regulation information, please refer to the NHFGD Freshwater Fishing Digest.

Contact: NHFGD Region 2 (Lakes Region), New Hampton
E-mail: reg2@wildlife.nh.gov Phone: 603-744-5470

SQUAM LAKE, LITTLE Holderness

FISHERY: Cold/Warm **ACRES:** 454

TROPHIC LEVEL: OLIGO

AVG. DEPTH: 0 **MAX. DEPTH:** 0

SPECIES: RT,LLS,LT,LW,SMB,LMB, ECP,BBH,WP,BC,BRB,AE

ADDITIONAL INFO: Stocked; lake trout and/or salmon lake; boat/speed res.

ACCESS: boat ramp on Squam channel

Please contact NH Dept of Safety, Marine Patrol for info. on water body/boat/motor restrictions: (603) 293-2037 www.nh.gov/safety

Access site to Public Waters



Canoe/cartop

Access data: NH Office of Strategic Initiatives



Shorebank



Ramp

Bathymetry depth in feet, if available
Bathymetry provided by the NH Dept of Environmental Services, Watershed Mgmt Bureau

Town boundary

Primary Route

Road or Street

Trail or other

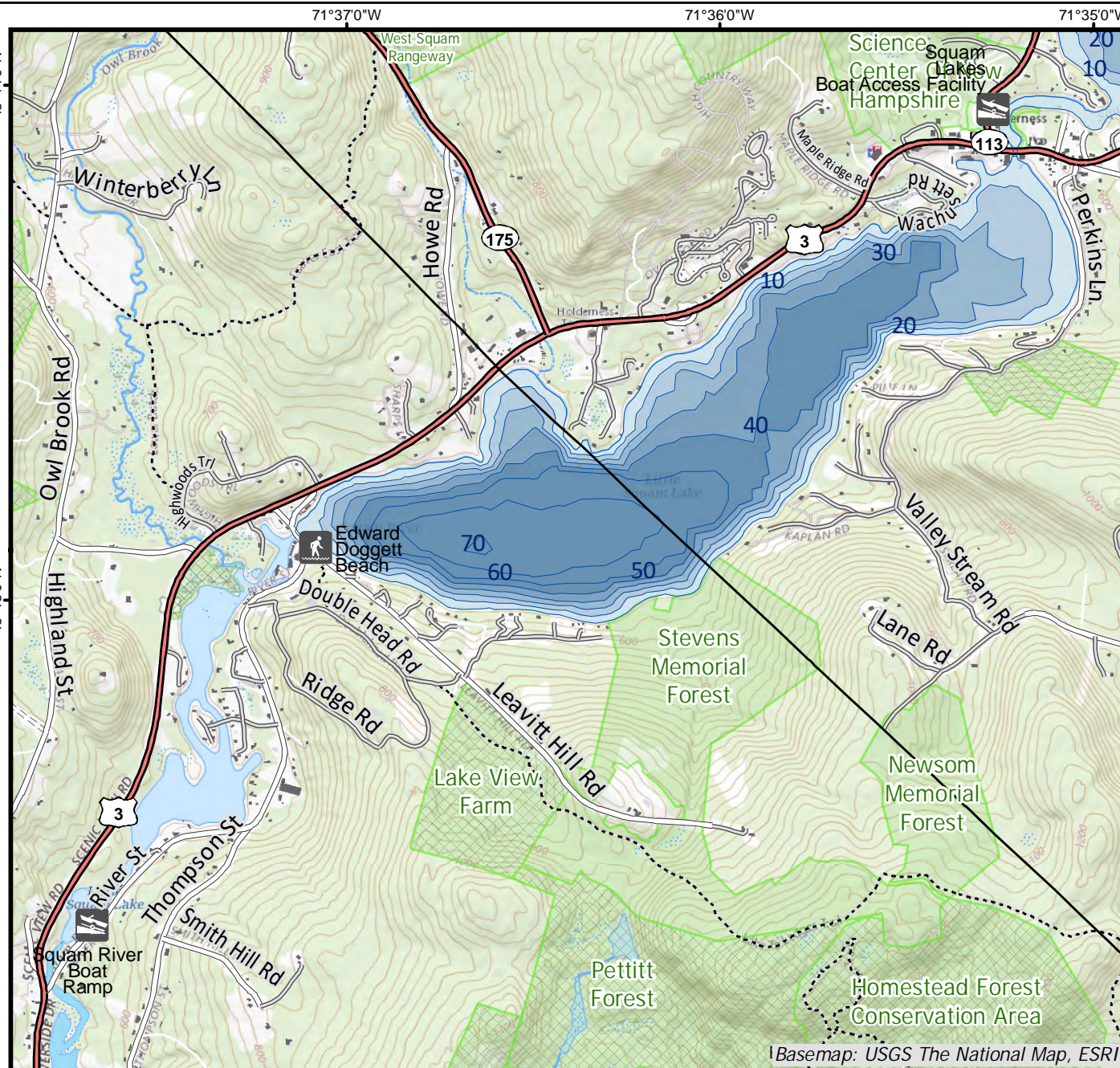
Stream or Shoreline

Surface Water


Wetland

Conservation or Public land

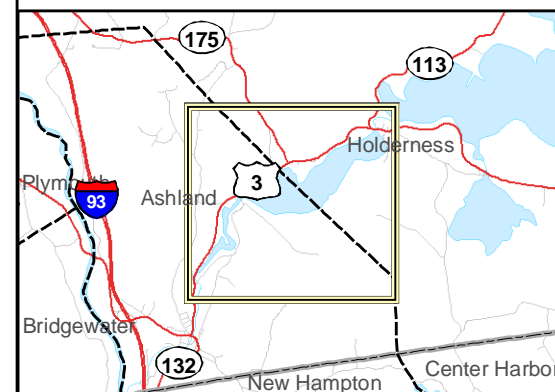
Cleared Forest
 Contour
 Building
 Restricted Access Conservation
Source: USGS



Basemap: USGS The National Map, ESRI



Base map data from NH GRANIT at Earth Systems Research Center (UNH) and Open Street Map contributors. UNH, NH Fish & Game and cooperating agencies make no claim as to the validity or reliability or to any implied uses of these data. Not intended for navigation. Map prepared: June 2023



Directions: Rt 3 to Rt 113