

For fishing regulation information, please refer to the NHFGD Freshwater Fishing Digest.

Contact: NHFGD Region 2 (Lakes Region), New Hampton
E-mail: reg2@wildlife.nh.gov Phone: 603-744-5470

INDIAN POND Orford

FISHERY: Warmwater **ACRES:** 151

TROPHIC LEVEL: OLIGO

AVG. DEPTH: 9 **MAX. DEPTH:** 15

SPECIES: SMB

ADDITIONAL INFO: speed limit

ACCESS: boat ramp

Please contact NH Dept of Safety, Marine Patrol for info. on water body/boat/motor restrictions:
(603) 293-2037 www.nh.gov/safety

Access site to Public Waters

 Cartop


Water access data: NH Office of Planning and Development

 Shorebank


 Ramp

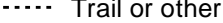
 Bathymetry depth in feet, if available

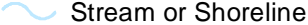
Bathymetry data provided by the NH Dept. of Environmental Services, Watershed Mgt Bureau

 Town boundary

 Primary Route

 Road or Street





 Trail or other

 Stream or Shoreline

 Surface Water

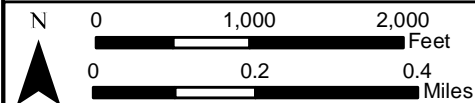
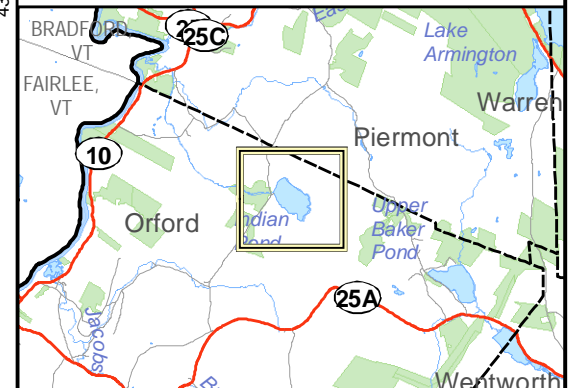
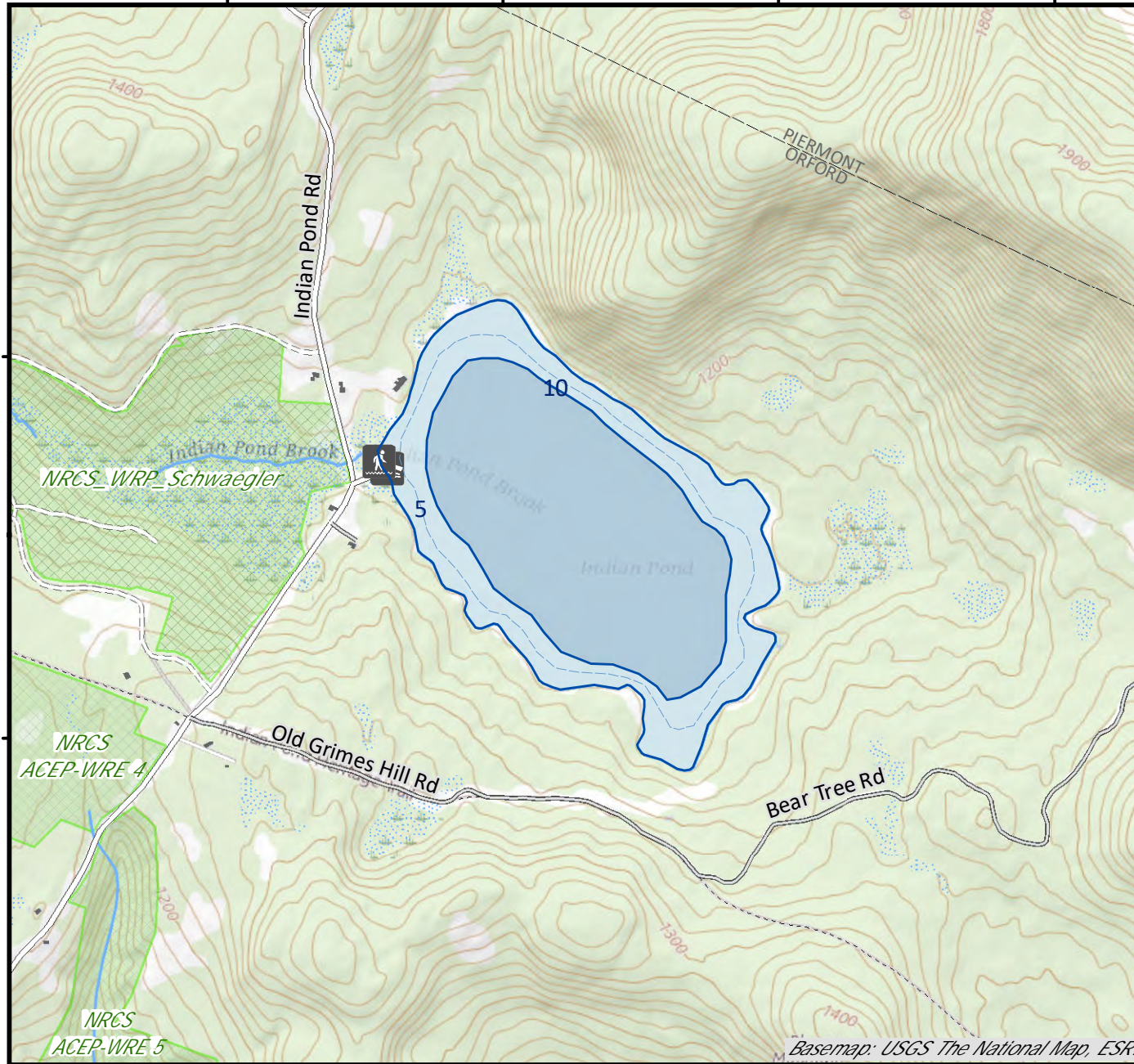
 Wetland

 Conservation or Public land

 Cleared
 Forest
 Contour
 Building

Source: USGS

 Restricted Access Conservation



Base map data from NH GRANIT at Earth Systems Research Center (UNH) and Open Street Map contributors. UNH, NH Fish & Game and cooperating agencies make no claim as to the validity or reliability or to any implied uses of these data. Not intended for navigation. Map prepared: June 2023

Directions: Indian Pond Rd