

For fishing regulation information, please refer to the NHFGD Freshwater Fishing Digest.

Contact: NHFGD Region 4 (Southwest NH), Keene
E-mail: reg4@wildlife.nh.gov Phone: 603-352-9669

GLEN LAKE Goffstown

FISHERY: **ACRES:** 137

TROPHIC LEVEL: MESO

AVG. DEPTH: 19 **MAX. DEPTH:** 52

SPECIES:

ADDITIONAL INFO: Stocked

ACCESS: concrete ramp at town beach

Please contact NH Dept of Safety, Marine Patrol for info. on water body/boat/motor restrictions:
(603) 293-2037 www.nh.gov/safety


Access site to Public Waters

 **Cartop**


Water access data: NH Office of Planning and Development

 **Shorebank**


 **Ramp**


 **Bathymetry** depth in feet, if available


Bathymetry data provided by the NH Dept. of Environmental Services, Watershed Mgt Bureau


 **Town boundary**

 **Primary Route**

 **Road or Street**

 **Trail or other**

 **Stream or Shoreline**

 **Surface Water**

 **Wetland**

 **Conservation or Public land**


 **Cleared**

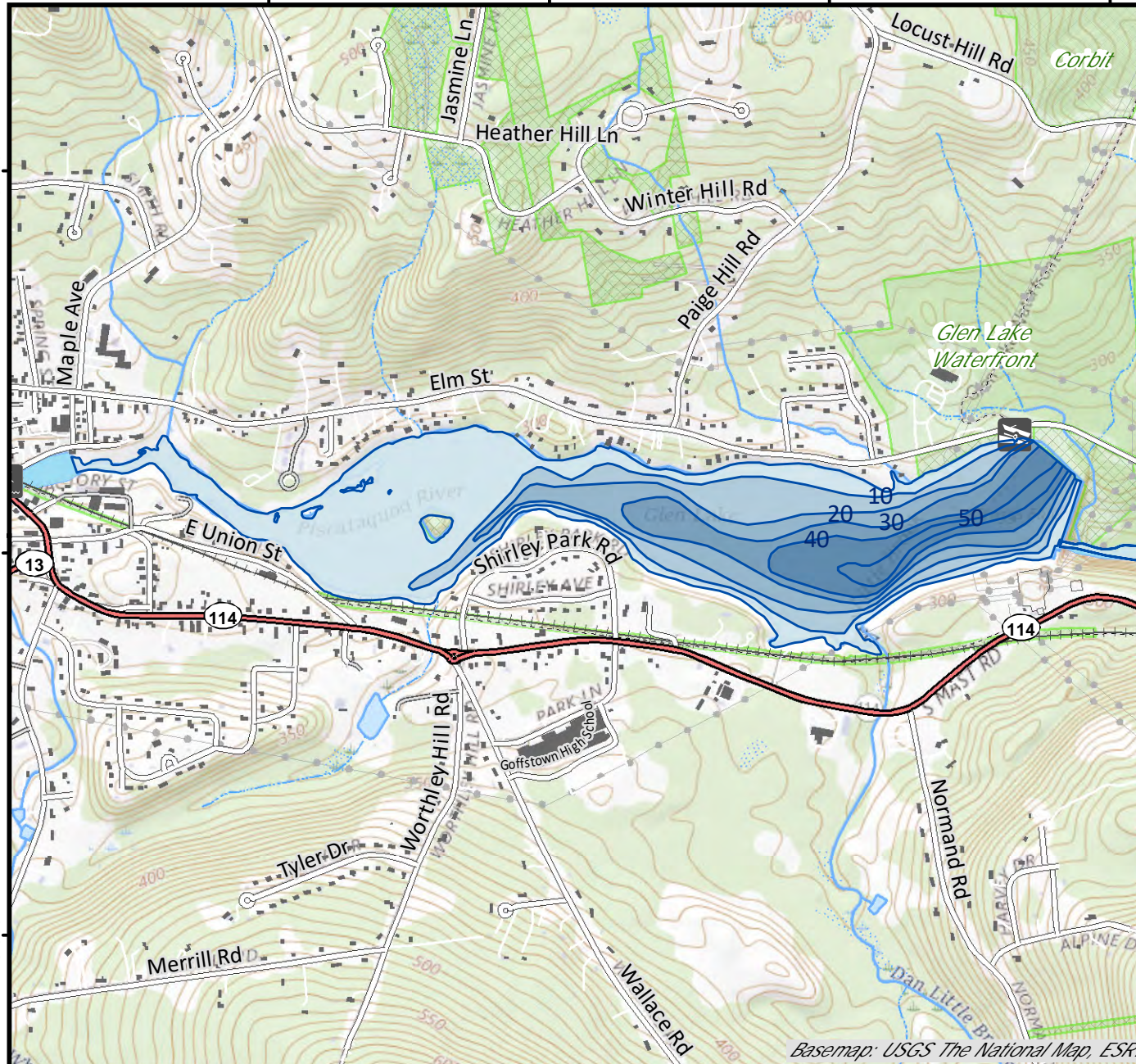
 **Forest**

 **Contour**

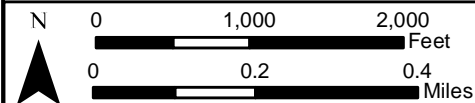
 **Building**

Source: USGS

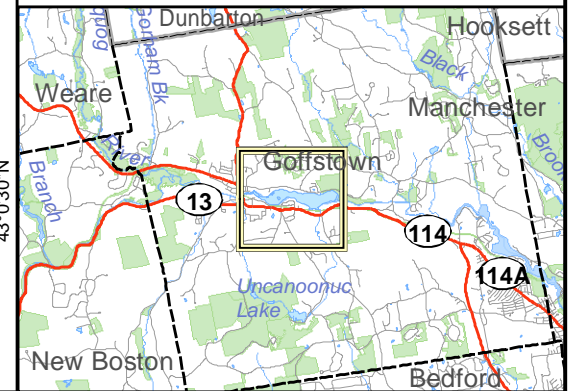
 **Restricted Access Conservation**



Basemap: USGS The National Map, ESRI



Base map data from NH GRANIT at Earth Systems Research Center (UNH) and Open Street Map contributors. UNH, NH Fish & Game and cooperating agencies make no claim as to the validity or reliability or to any implied uses of these data. Not intended for navigation. Map prepared: June 2023



Directions: Elm St