

For fishing regulation information, please refer to the NHFGD Freshwater Fishing Digest.

Contact: NHFGD Region 4 (Southwest NH), Keene  
E-mail: [reg4@wildlife.nh.gov](mailto:reg4@wildlife.nh.gov) Phone: 603-352-9669

## OTTER LAKE Greenfield

**FISHERY:** Warmwater **ACRES:** 135

**TROPHIC LEVEL:** OLIGO

**AVG. DEPTH:** 10 **MAX. DEPTH:** 16

**SPECIES:**  
SMB,LMB,ECP,BBH,BG,CSF,YP

ADDITIONAL INFO: trolling speed only

ACCESS: Greenfield SP narrow ramp,  
limited parking

Please contact NH Dept of Safety, Marine Patrol  
for info. on water body/boat/motor restrictions:  
(603) 293-2037 [www.nh.gov/safety](http://www.nh.gov/safety)


### Access site to Public Waters

 Cartop

Water access data: NH Office  
of Planning and Development


 Shorebank

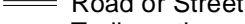
 Ramp


 Bathymetry depth in feet, if available


Bathymetry data provided by the NH Dept. of  
Environmental Services, Watershed Mgt Bureau

 Town boundary


 Primary Route


 Road or Street

 Trail or other

 Stream or Shoreline

 Surface Water

 Wetland

 Conservation or  
Public land

 Cleared

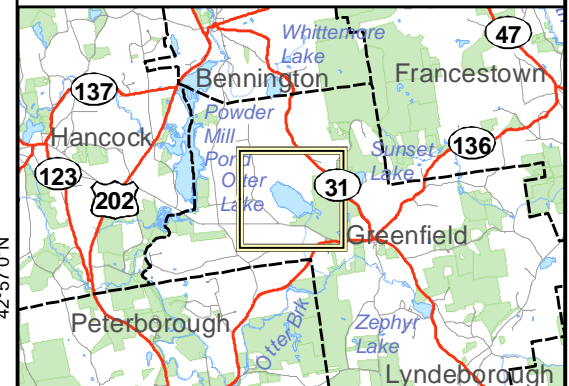
 Forest

 Contour

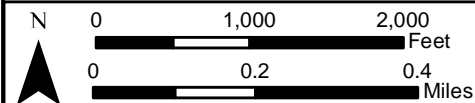
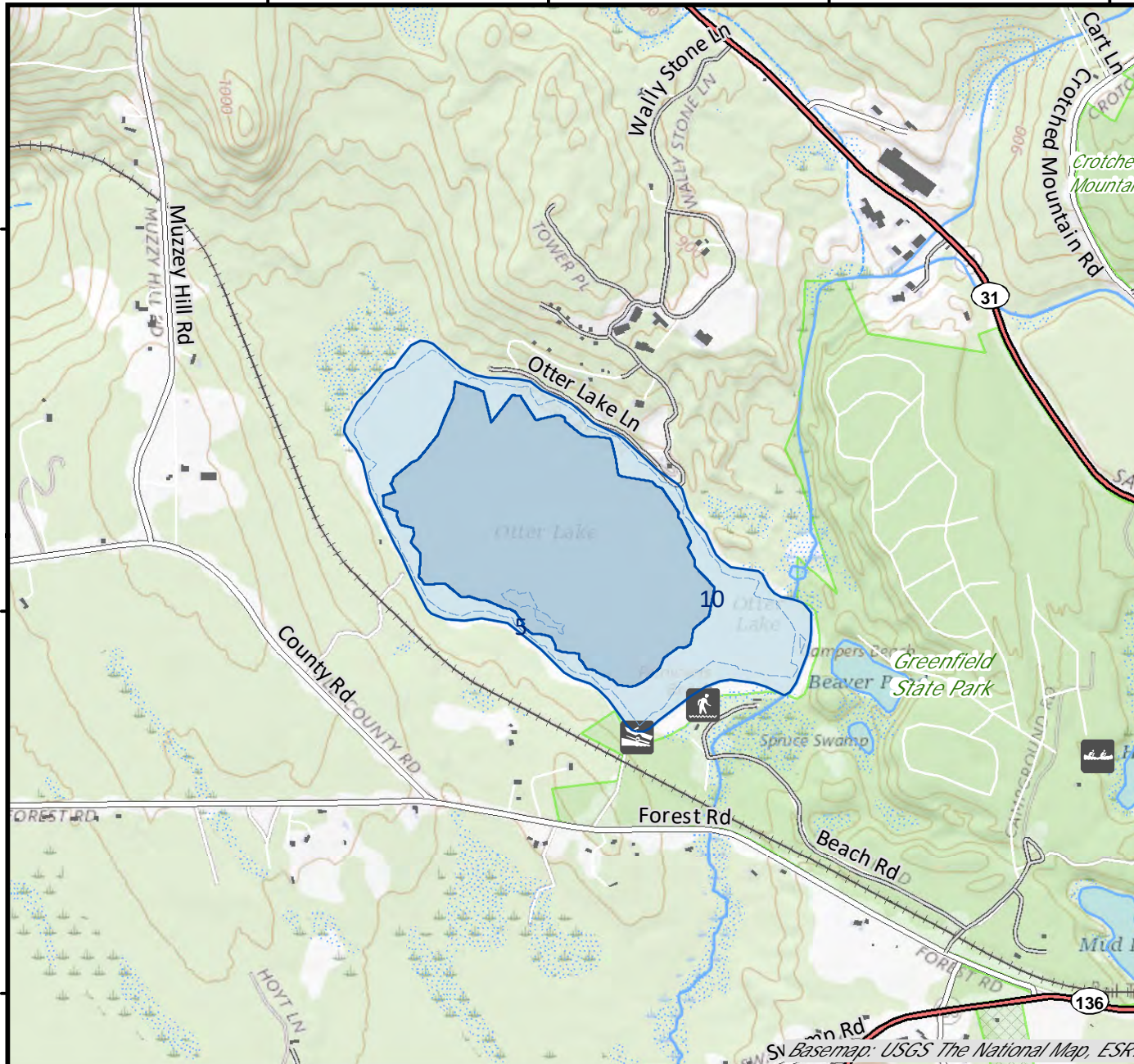
 Building

Source: USGS

 Restricted  
Access  
Conservation



Directions: Rt 136 to Peterborough Rd,  
access on R to State Park



Base map data from NH GRANIT at Earth Systems Research Center (UNH) and  
Open Street Map contributors. UNH, NH Fish & Game and cooperating agencies  
make no claim as to the validity or reliability or to any implied uses of these data.  
Not intended for navigation. Map prepared: June 2023