

For fishing regulation information, please refer to the NHFGD Freshwater Fishing Digest.

Contact: NHFGD Inland Fisheries Division, Concord
E-mail: fish@wildlife.nh.gov Phone: 603-271-2501

COLCORD POND Exeter

FISHERY: ACRES: 8

TROPHIC LEVEL: EUTRO

AVG. DEPTH: 2 **MAX. DEPTH:** 7

SPECIES:

ADDITIONAL INFO:

ACCESS: Fishing Area


Please contact NH Dept of Safety, Marine Patrol for info. on water body/boat/motor restrictions:
(603) 293-2037 www.nh.gov/safety

Access site to Public Waters














 **Cartop** *Water access data: NH Office of Planning and Development*


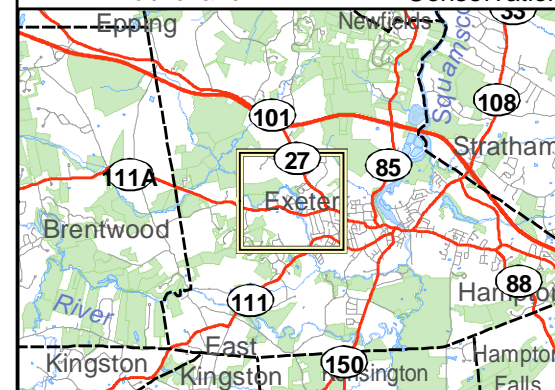
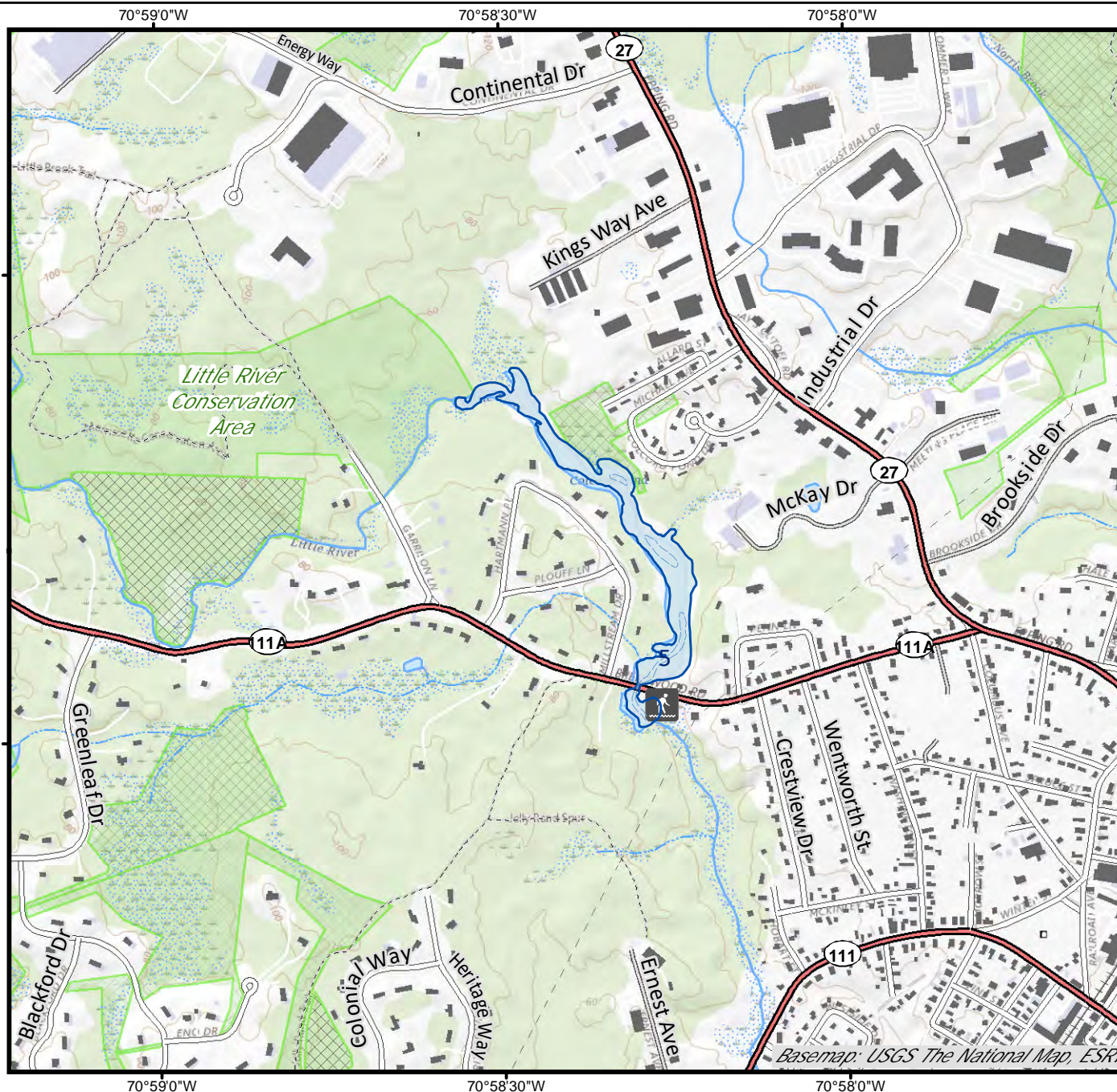
 **Shorebank**

 **Ramp**

 **Bathymetry** depth in feet, if available

Bathymetry data provided by the NH Dept. of Environmental Services, Watershed Mgt Bureau

 Town boundary
 Primary Route
 Road or Street
 Trail or other
 Stream or Shoreline
 Surface Water
 Wetland
 Conservation or Public land
 Cleared
 Forest
 Contour
 Building
 Restricted Access Conservation
Source: USGS



Base map data from NH GRANIT at Earth Systems Research Center (UNH) and Open Street Map contributors. UNH, NH Fish & Game and cooperating agencies make no claim as to the validity or reliability or to any implied uses of these data. Not intended for navigation. Map prepared: June 2023

Directions: Rt 27 to Colcord Pond Rd